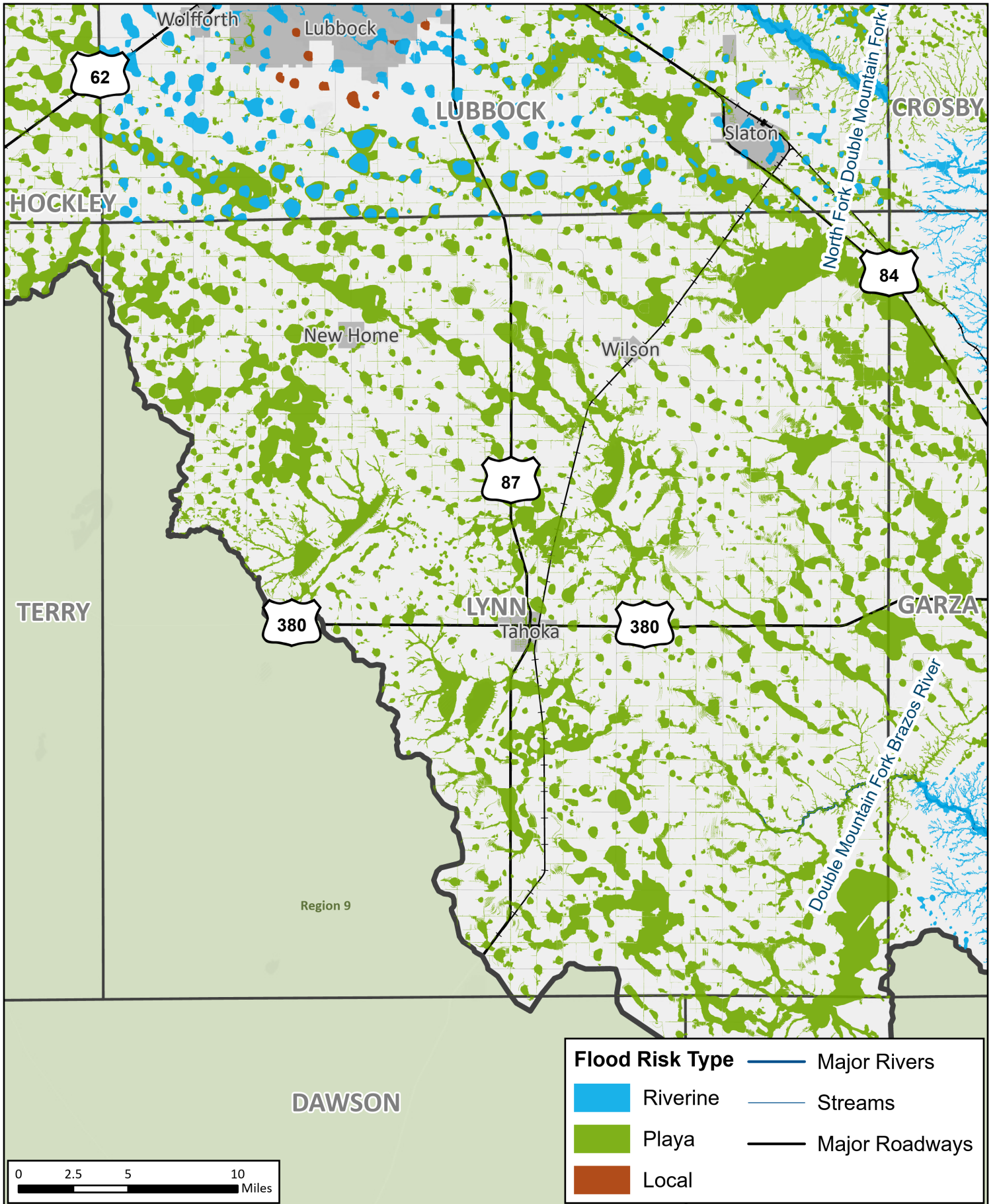


## Future Condition Flood Hazard

REGION 7 UPPER BRAZOS  
2023 REGIONAL FLOOD PLAN

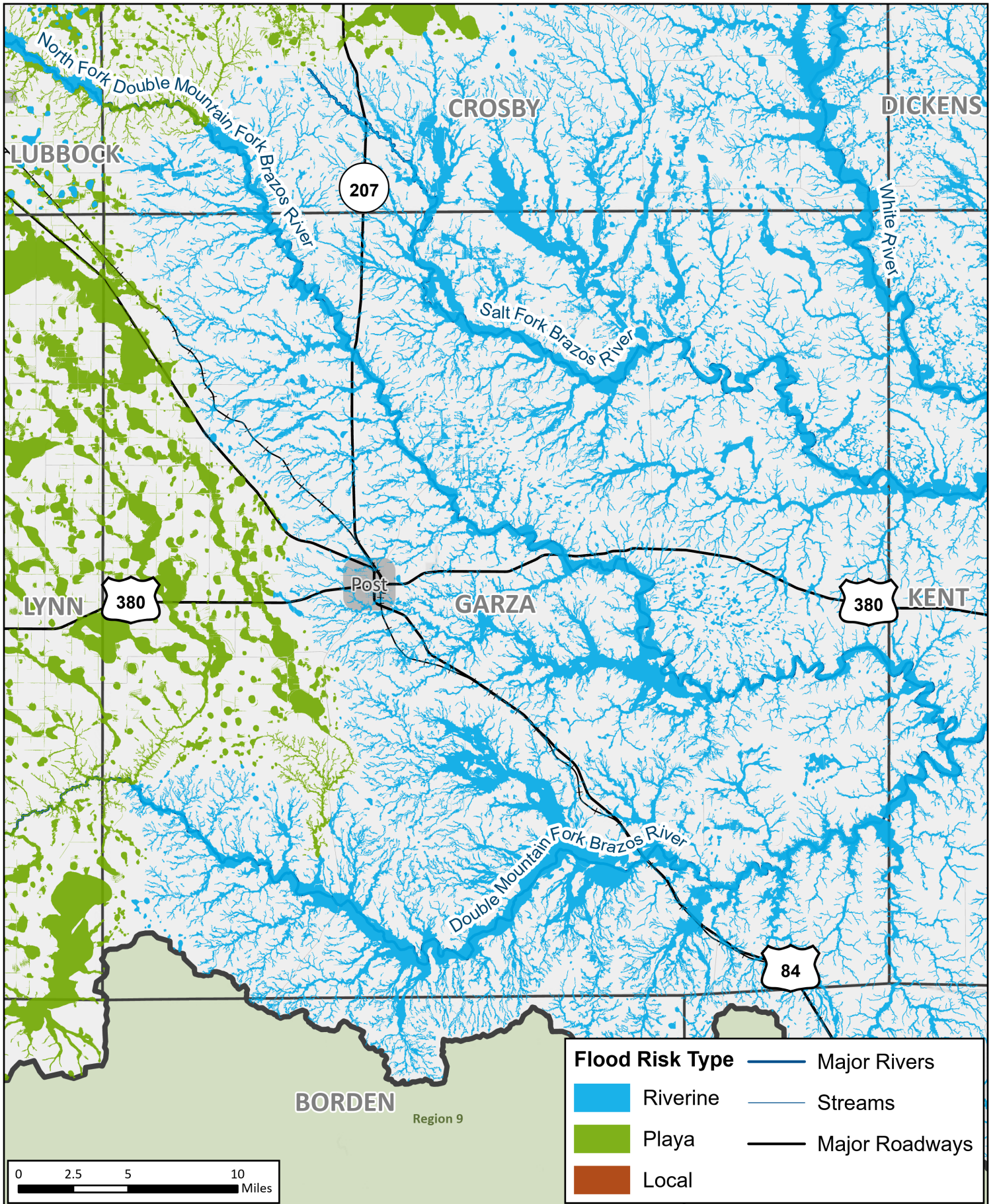
MAP 8  
Terry  
County



# Future Condition Flood Hazard

REGION 7 UPPER BRAZOS  
2023 REGIONAL FLOOD PLAN

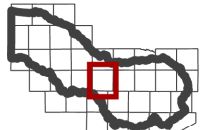
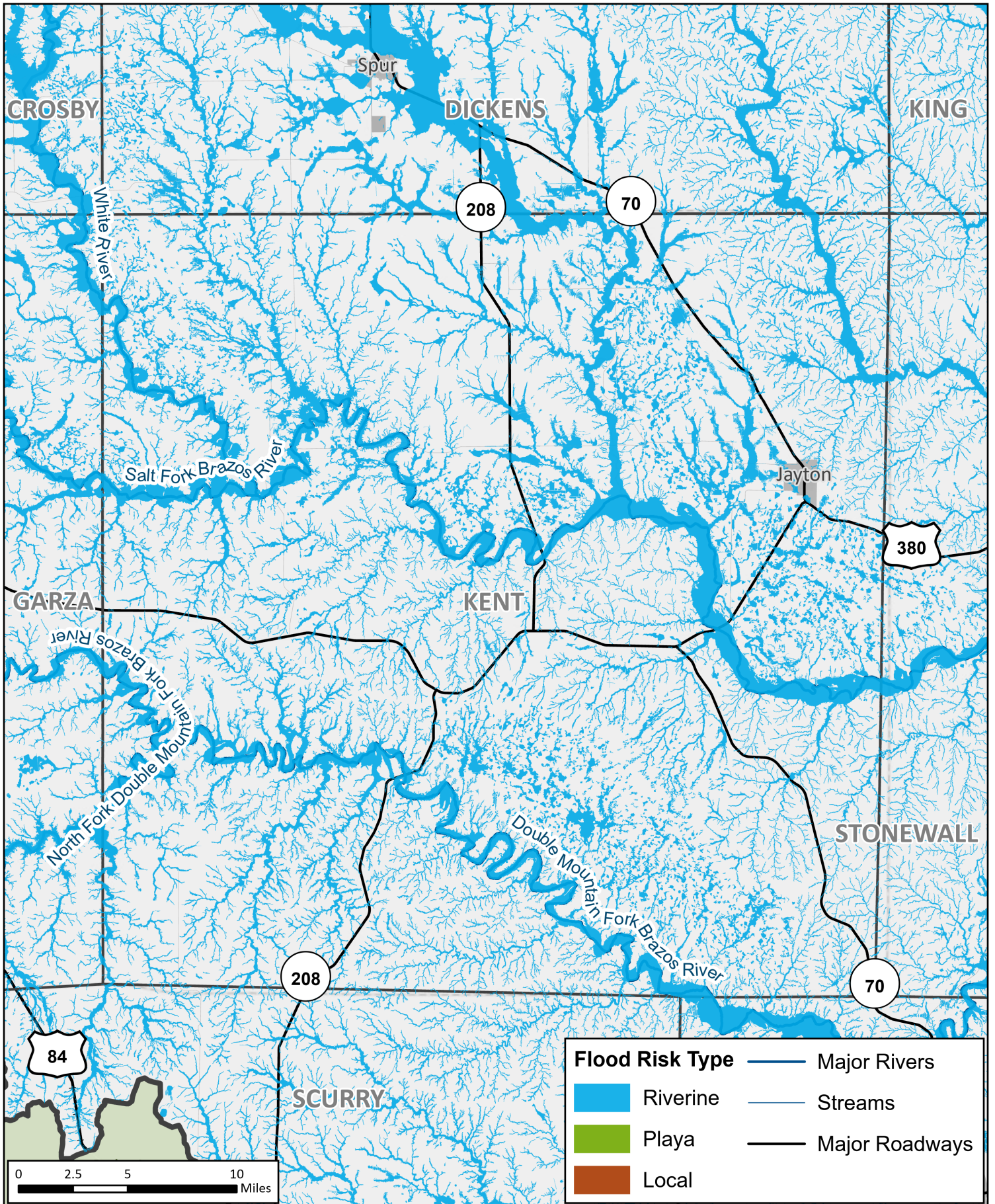
MAP 8  
**Lynn County**



## Future Condition Flood Hazard

REGION 7 UPPER BRAZOS  
2023 REGIONAL FLOOD PLAN

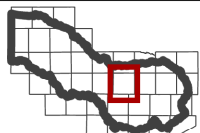
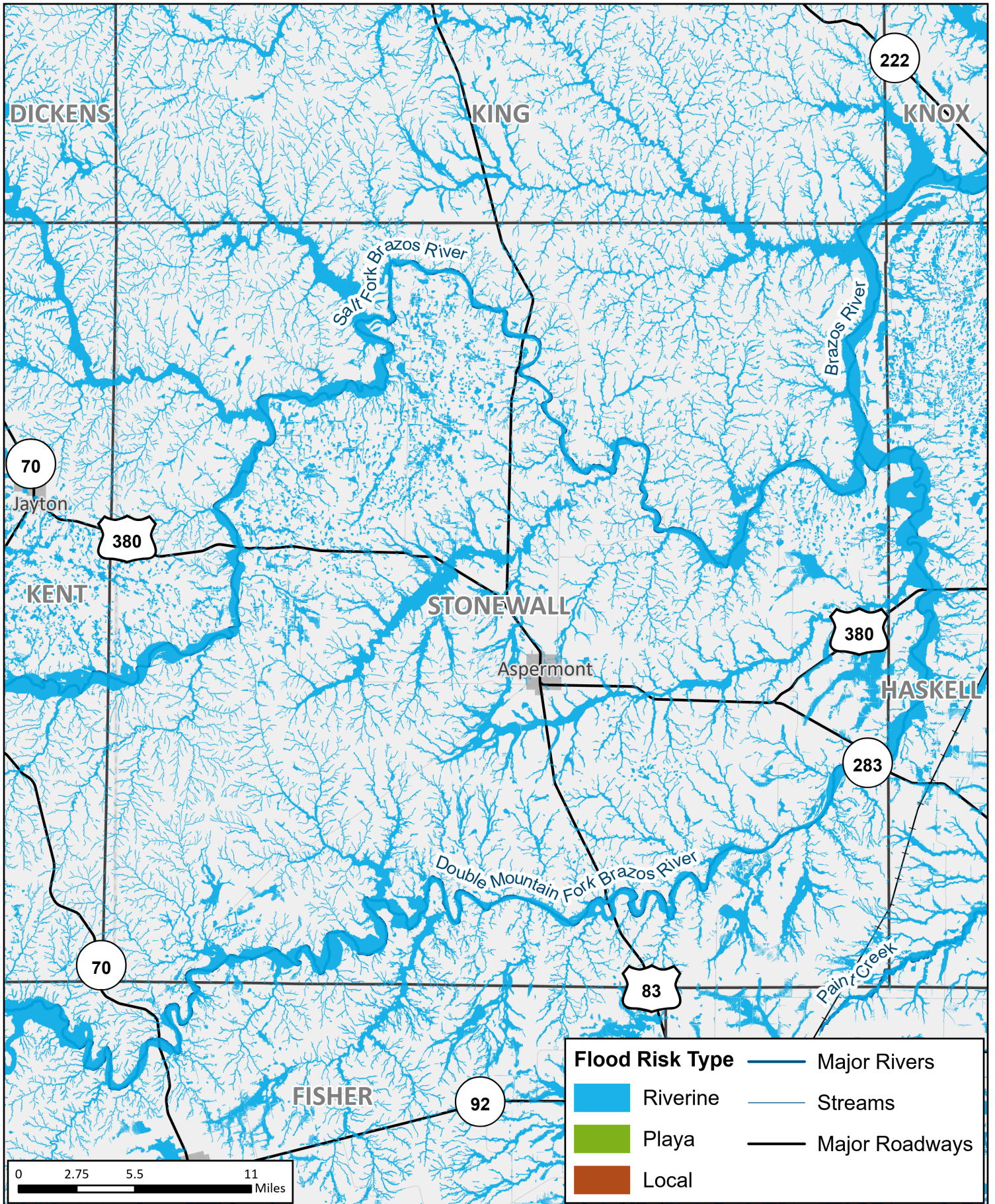
MAP 8  
Garza  
County



# Future Condition Flood Hazard

REGION 7 UPPER BRAZOS  
2023 REGIONAL FLOOD PLAN

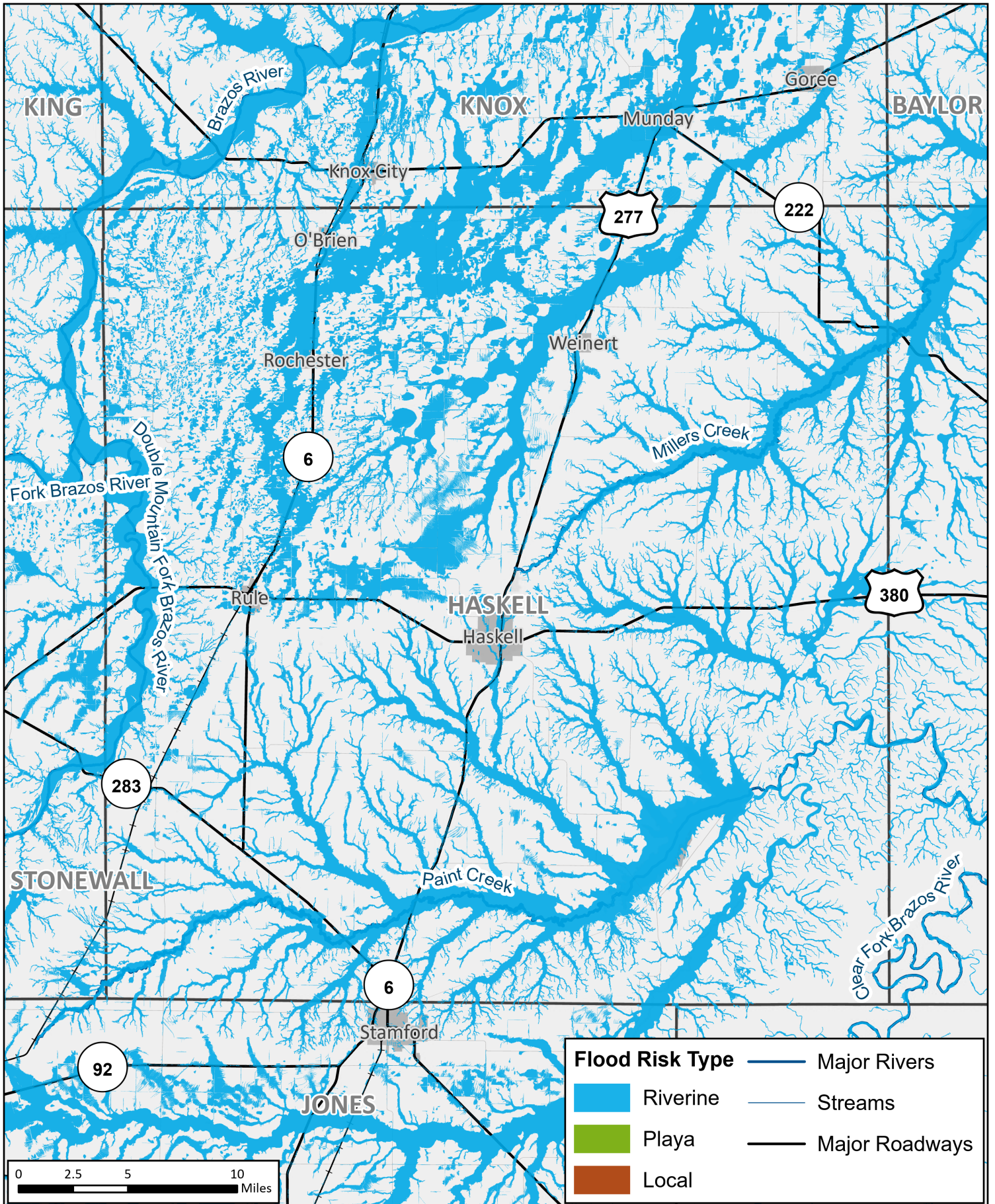
MAP 8  
**Kent County**



## Future Condition Flood Hazard

REGION 7 UPPER BRAZOS  
2023 REGIONAL FLOOD PLAN

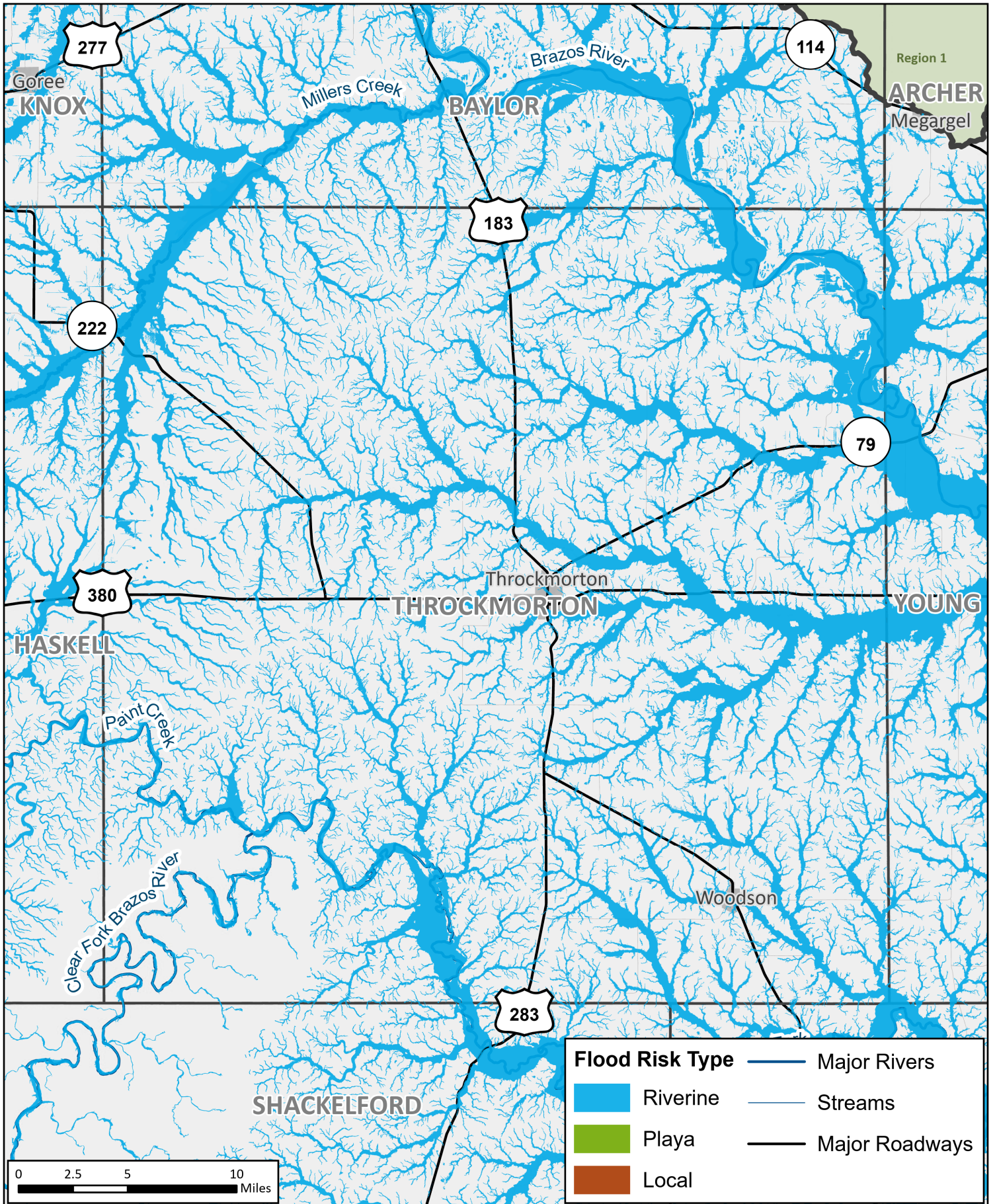
MAP 8  
**Stonewall County**



## Future Condition Flood Hazard

REGION 7 UPPER BRAZOS  
2023 REGIONAL FLOOD PLAN

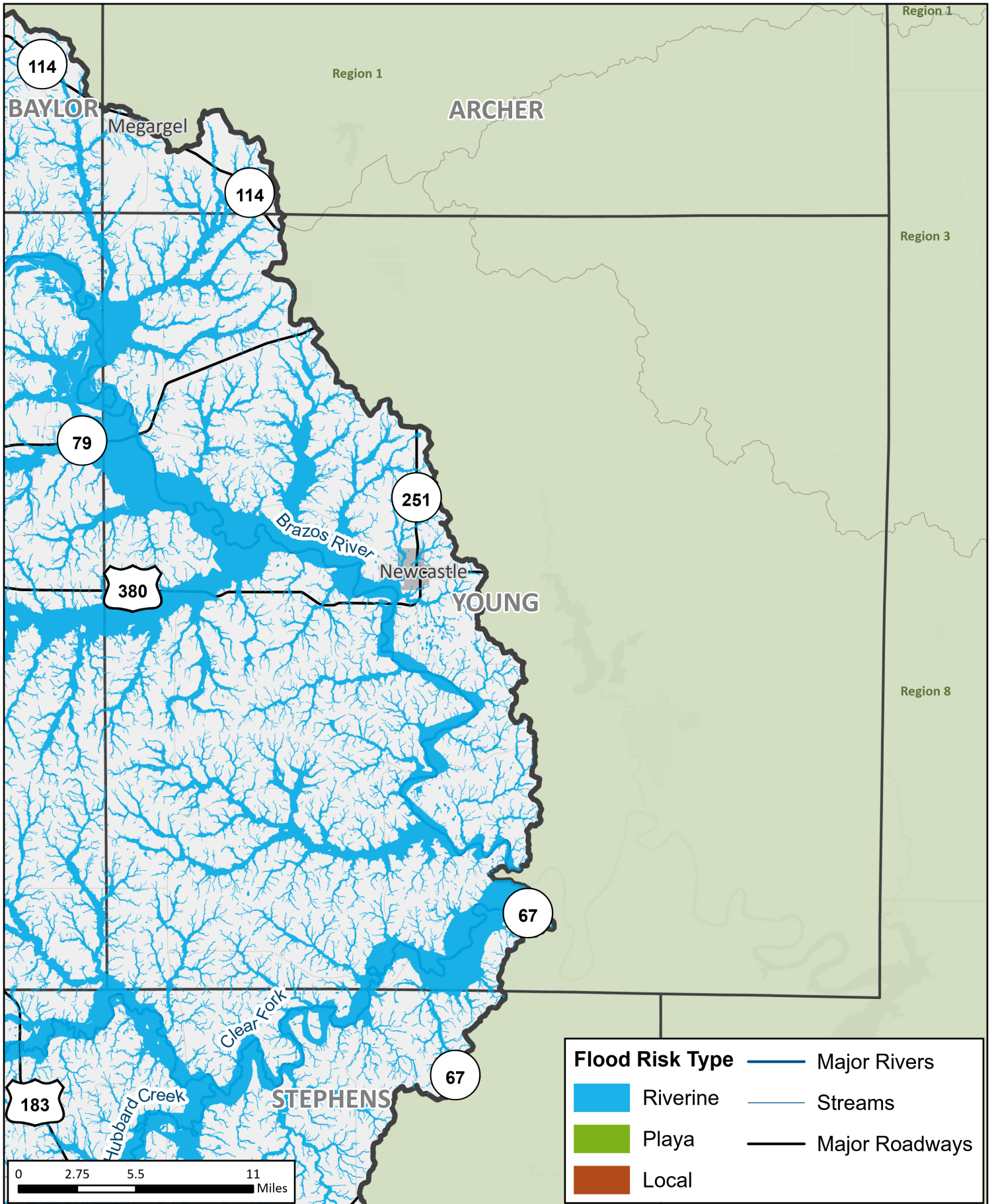
MAP 8  
**Haskell  
County**



# Future Condition Flood Hazard

REGION 7 UPPER BRAZOS  
2023 REGIONAL FLOOD PLAN

MAP 8  
Throckmorton  
County

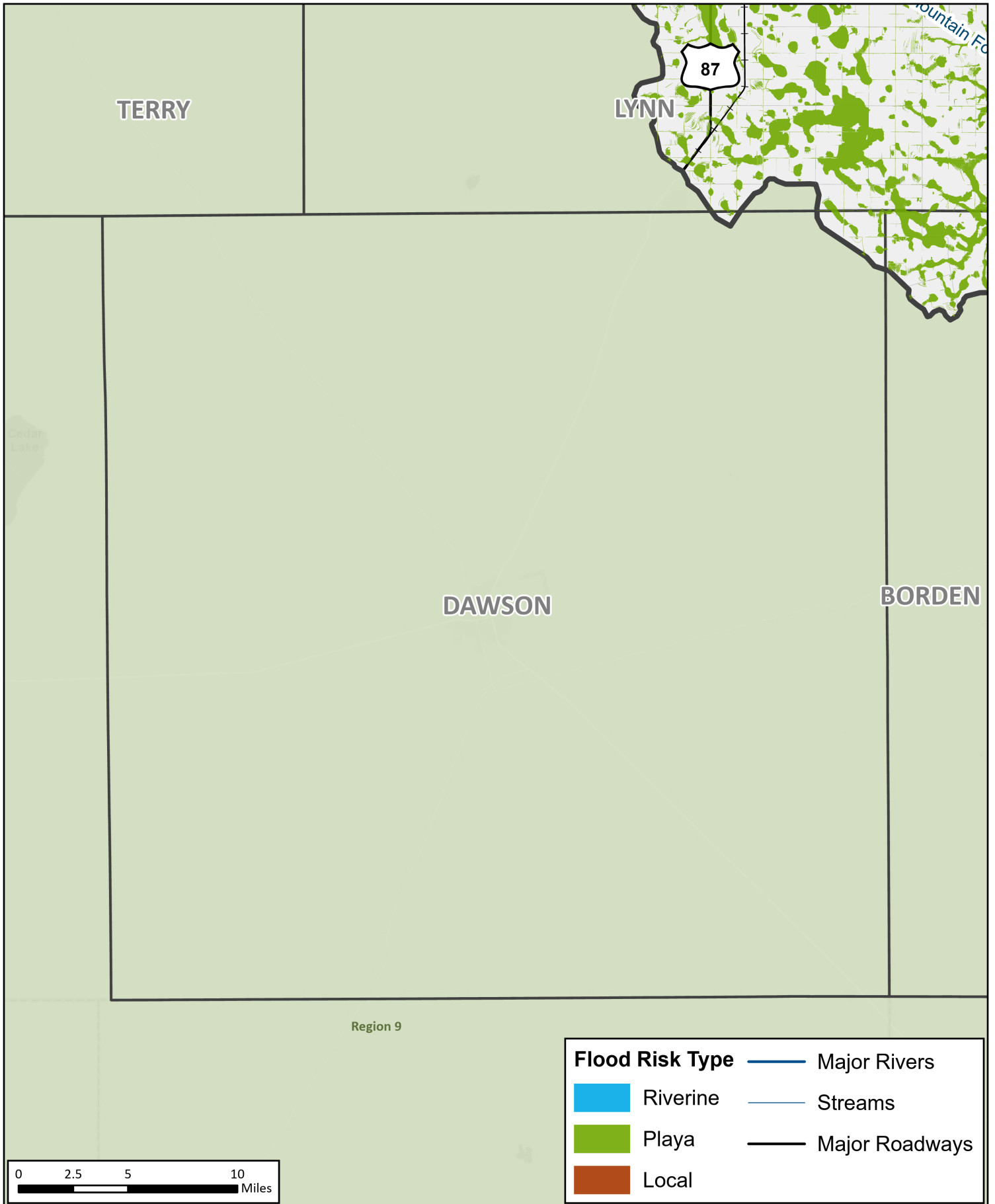


## Future Condition Flood Hazard

REGION 7 UPPER BRAZOS  
2023 REGIONAL FLOOD PLAN

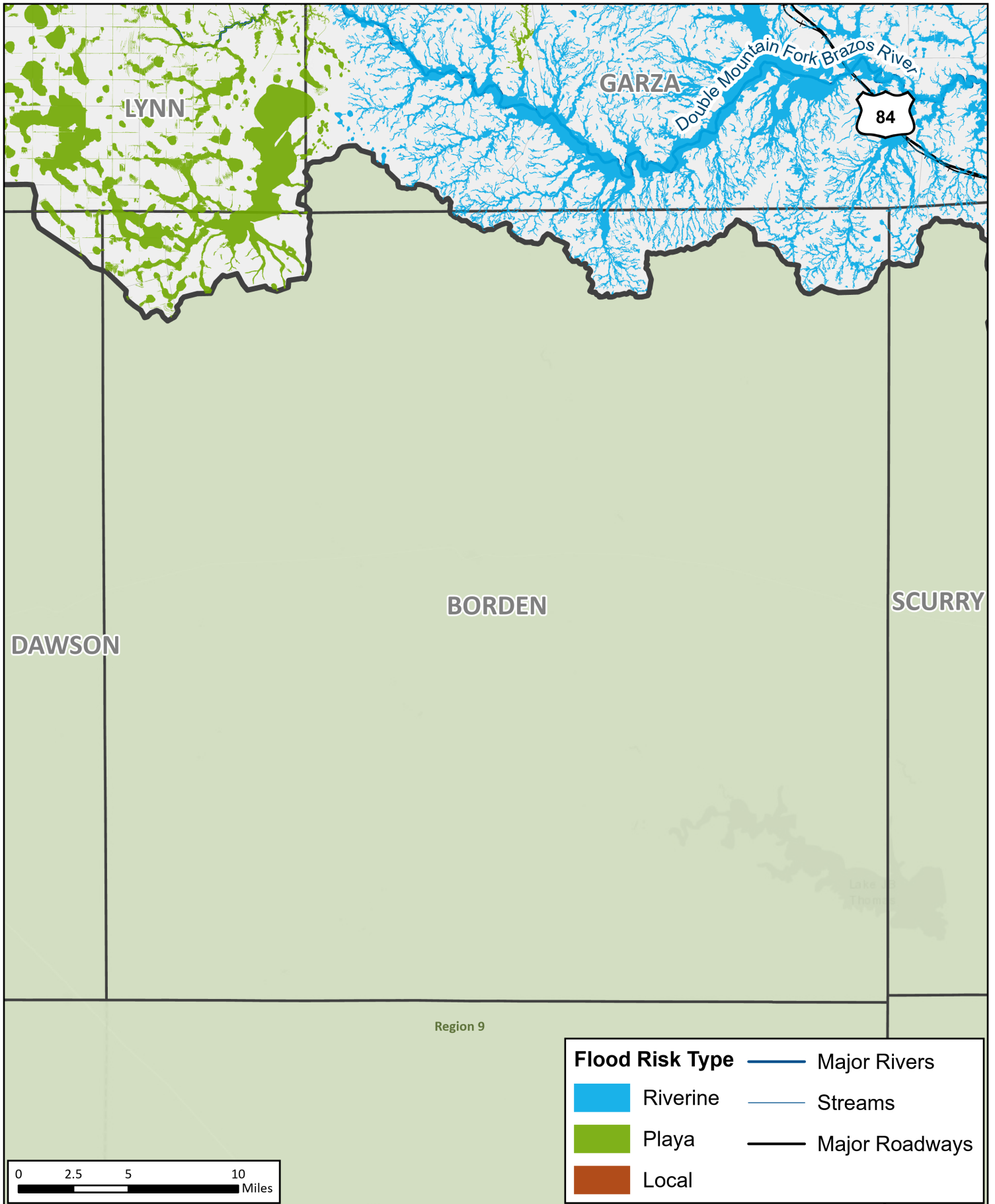
MAP 8  
Young  
County





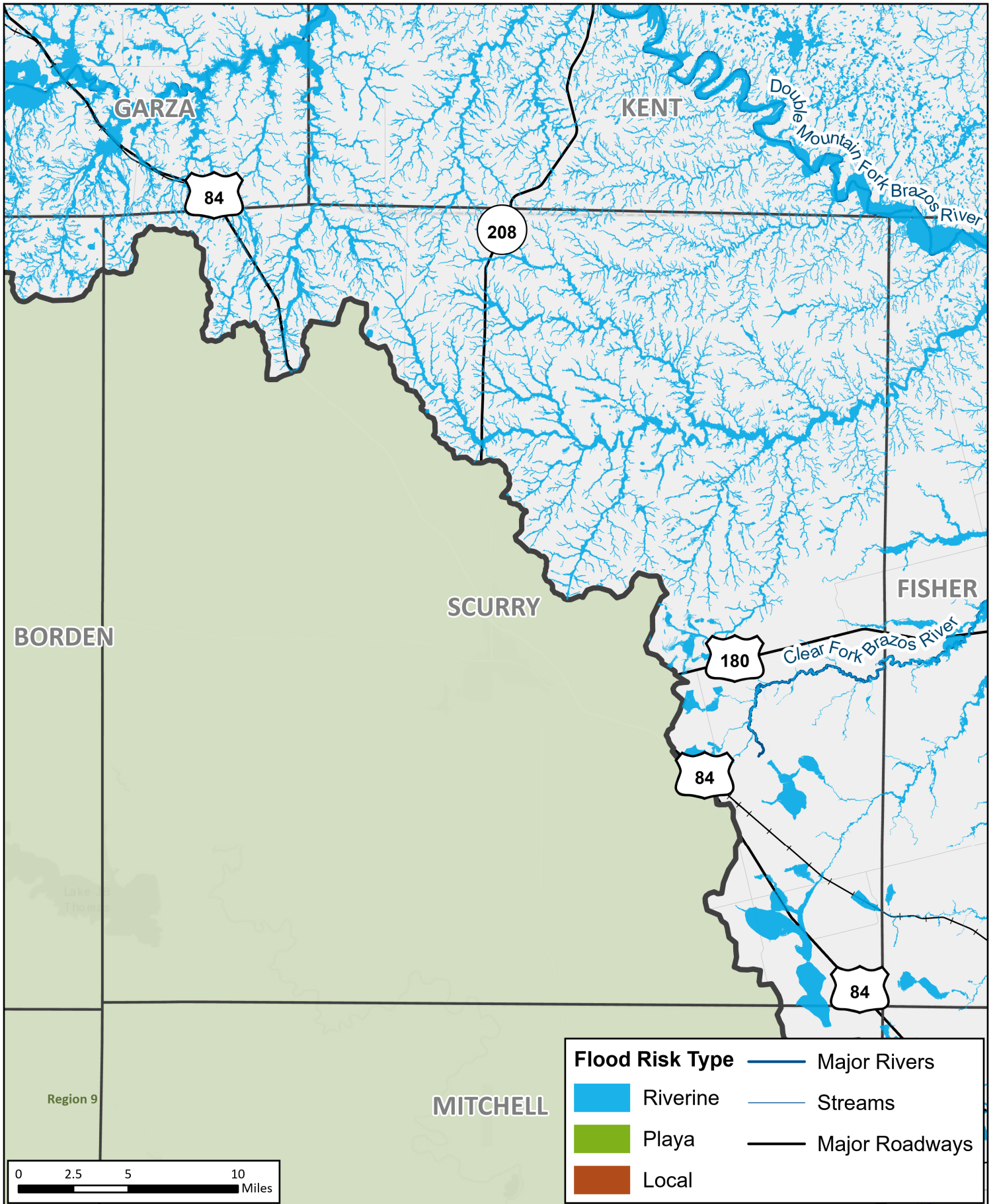
**Future Condition Flood Hazard**  
 REGION 7 UPPER BRAZOS  
 2023 REGIONAL FLOOD PLAN

MAP 8  
**Dawson County**

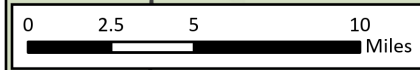


**Future Condition Flood Hazard**  
 REGION 7 UPPER BRAZOS  
 2023 REGIONAL FLOOD PLAN

MAP 8  
**Borden  
 County**



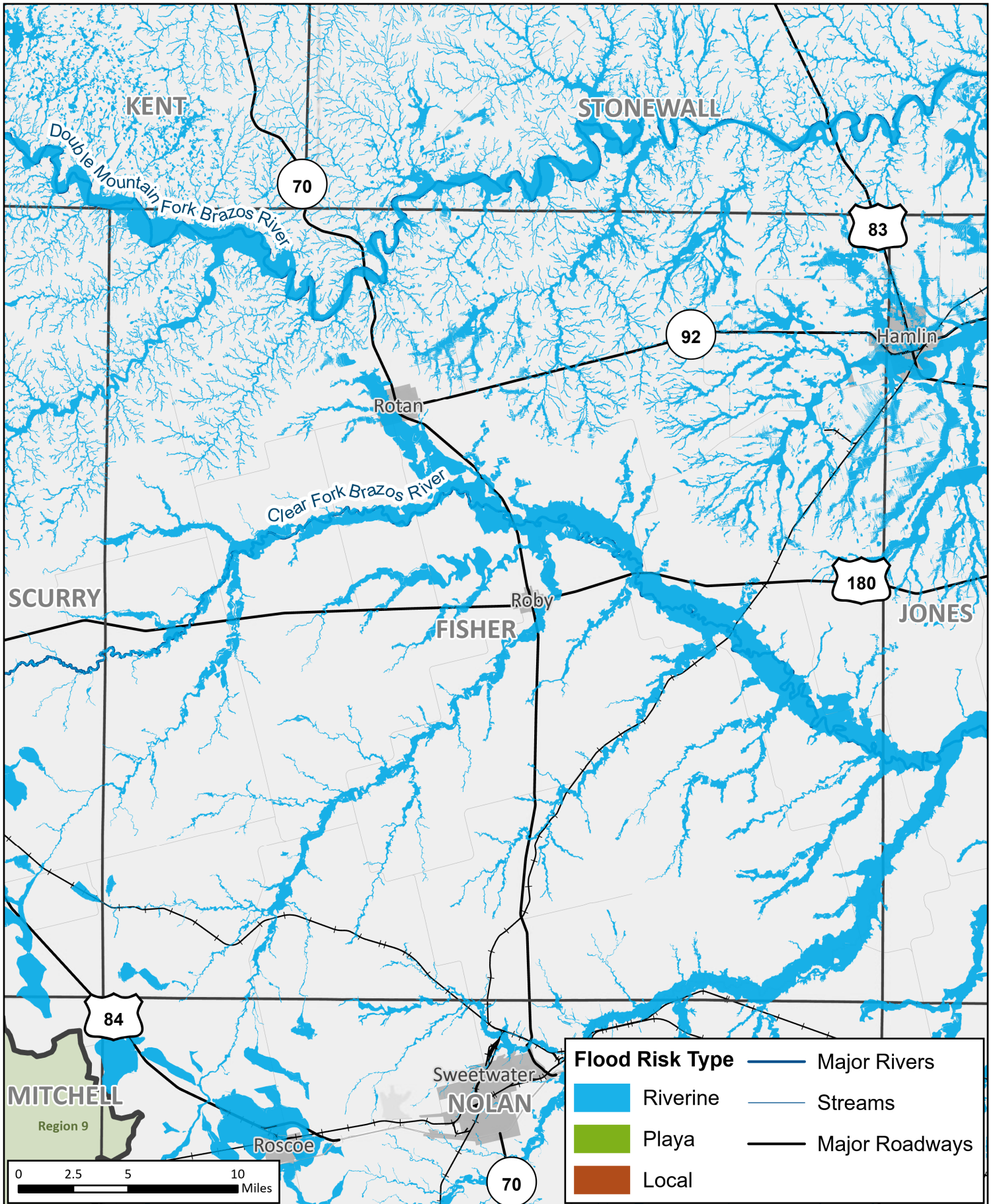
Flood Risk Type	
	Major Rivers
	Streams
	Playa
	Local
	Major Roadways



# Future Condition Flood Hazard

REGION 7 UPPER BRAZOS  
2023 REGIONAL FLOOD PLAN

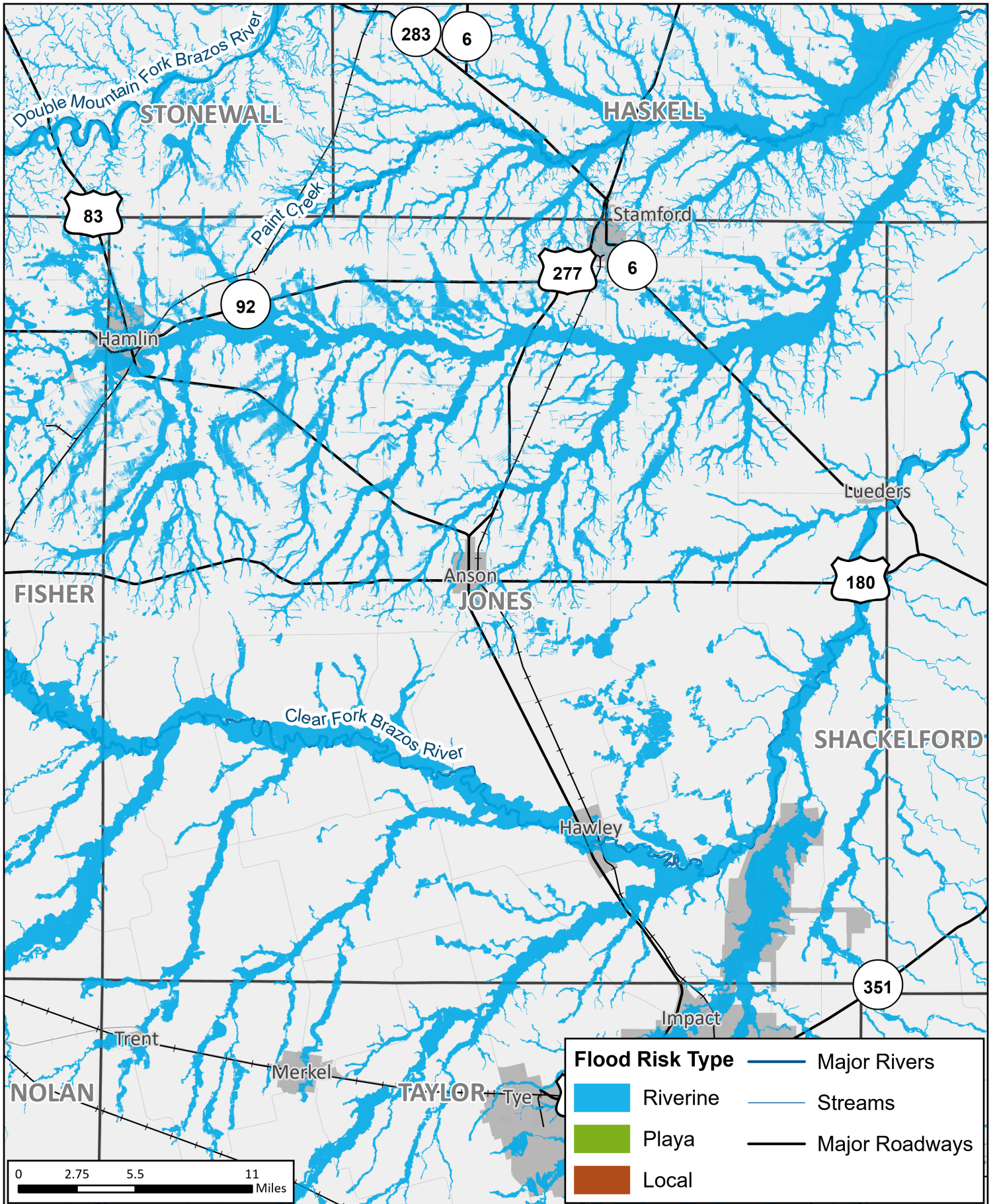
MAP 8  
**Scurry County**



# Future Condition Flood Hazard

REGION 7 UPPER BRAZOS  
2023 REGIONAL FLOOD PLAN

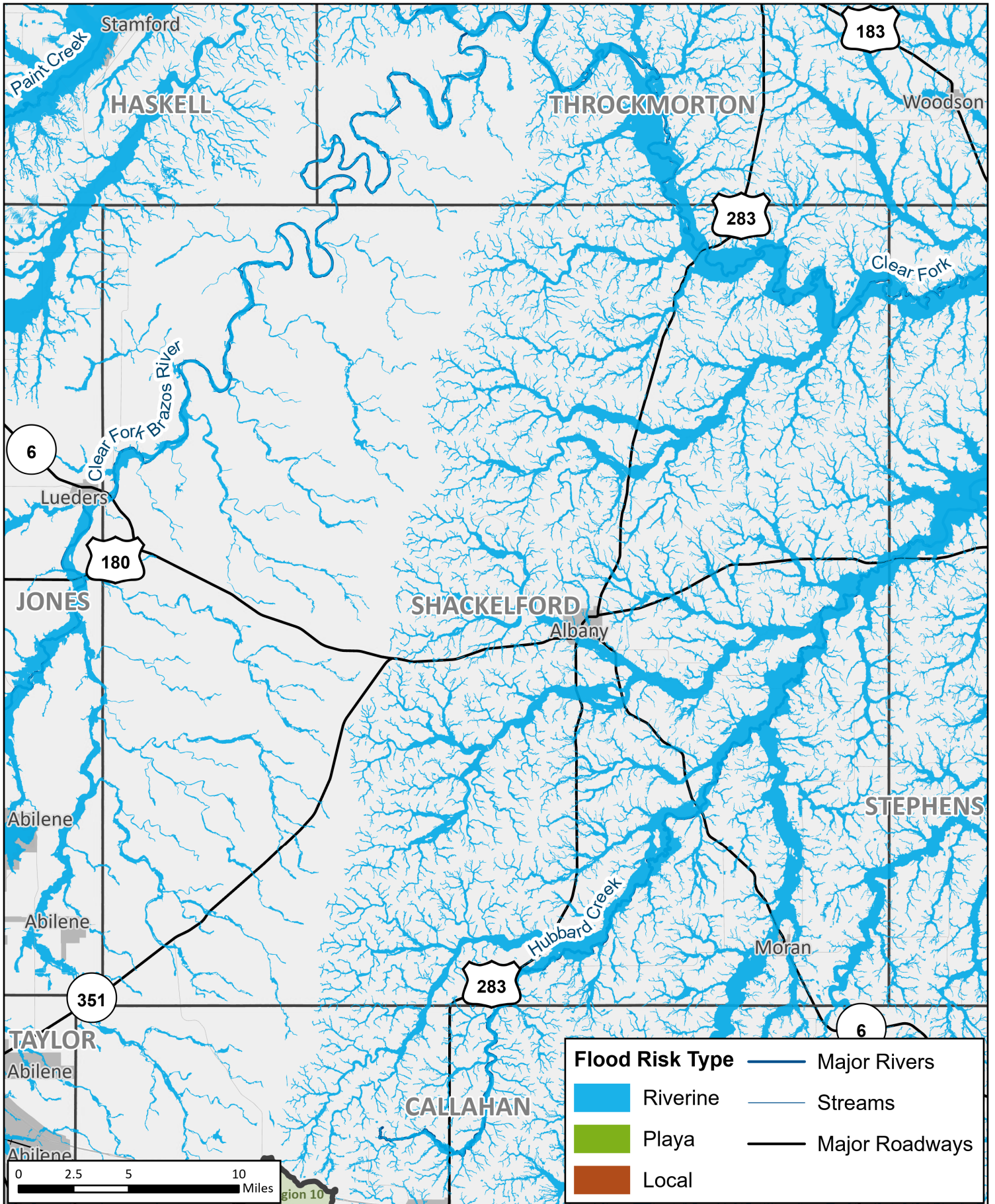
MAP 8  
**Fisher  
County**



# Future Condition Flood Hazard

REGION 7 UPPER BRAZOS  
2023 REGIONAL FLOOD PLAN

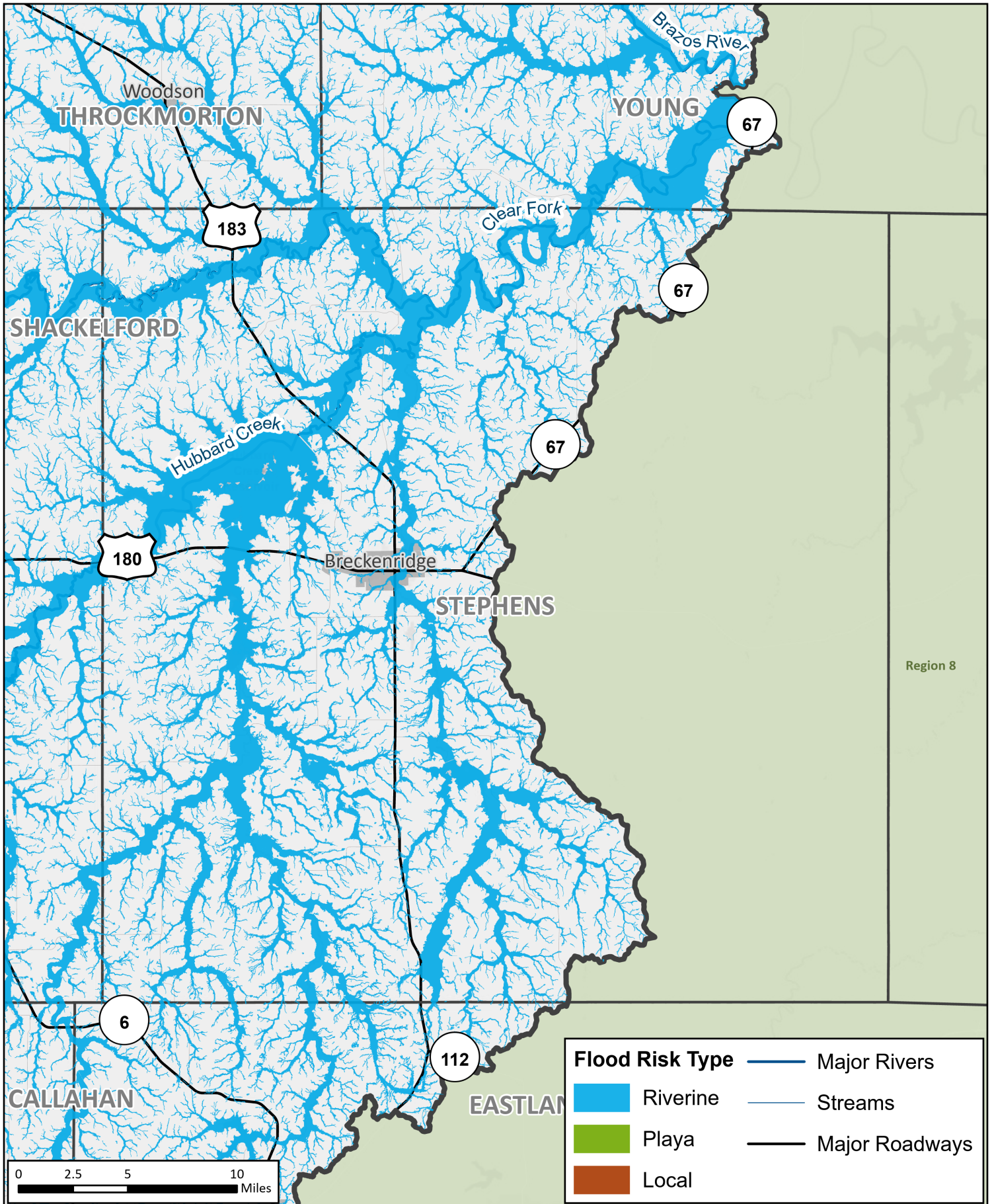
MAP 8  
**Jones County**



# Future Condition Flood Hazard

REGION 7 UPPER BRAZOS  
2023 REGIONAL FLOOD PLAN

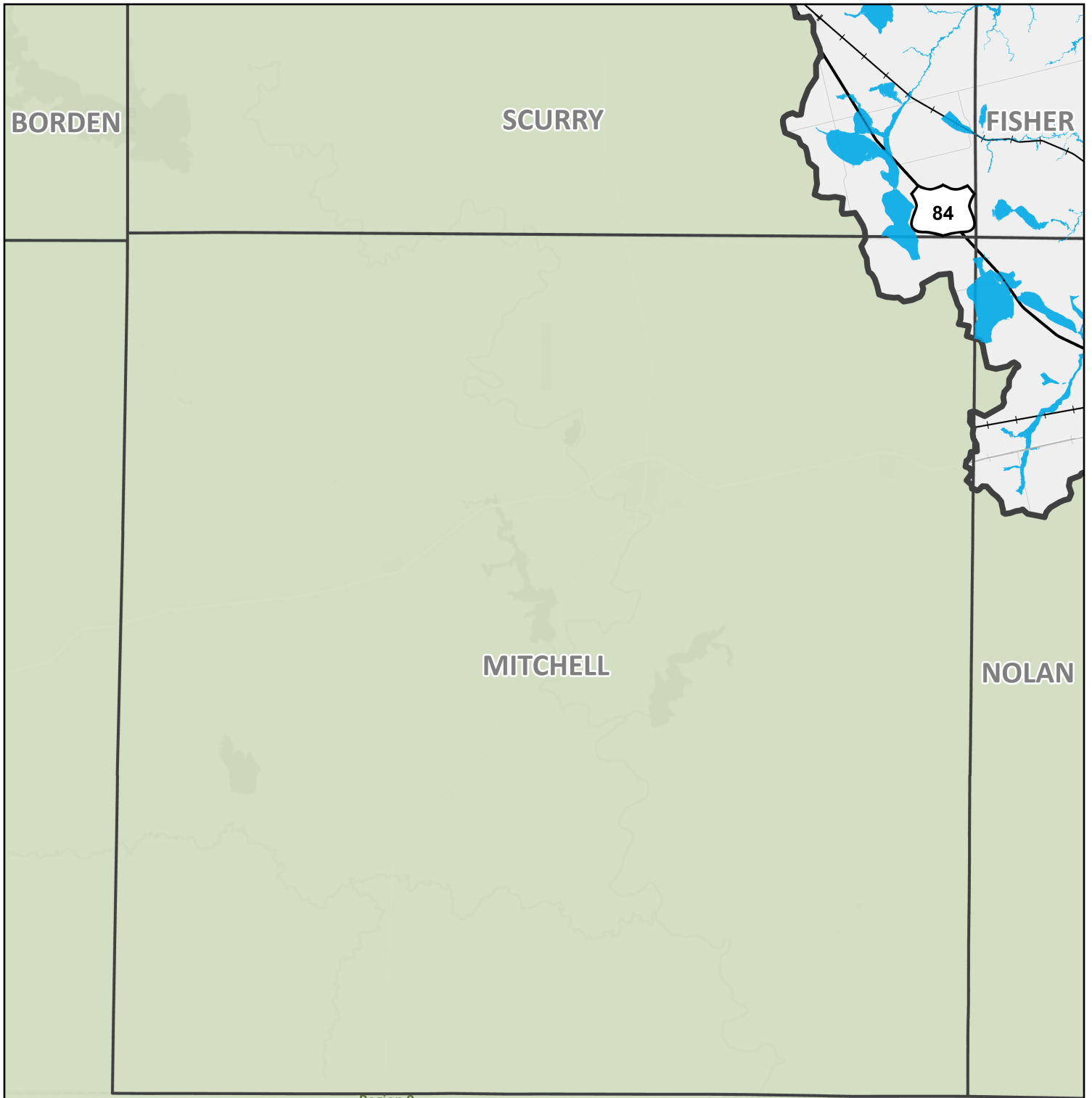
MAP 8  
**Shackelford County**



# Future Condition Flood Hazard

REGION 7 UPPER BRAZOS  
2023 REGIONAL FLOOD PLAN

MAP 8  
**Stephens County**



Region 9

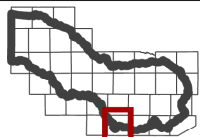

<b>Flood Risk Type</b>		Major Rivers
	Riverine	Streams
	Playa	Major Roadways
	Local	





Region 9

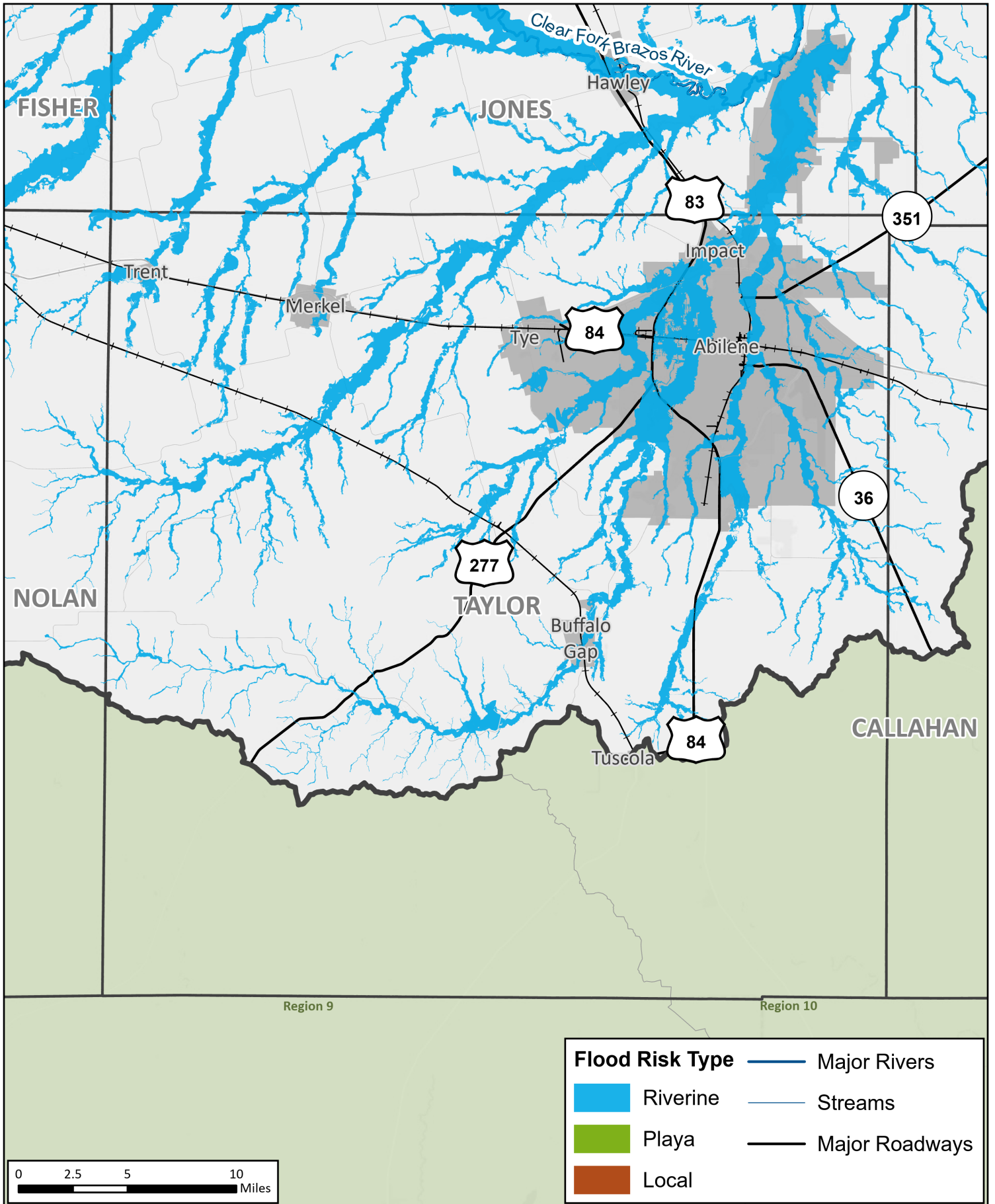
<b>Flood Risk Type</b>	Major Rivers
Riverine	Streams
Playa	Major Roadways
Local	



# Future Condition Flood Hazard

REGION 7 UPPER BRAZOS  
2023 REGIONAL FLOOD PLAN

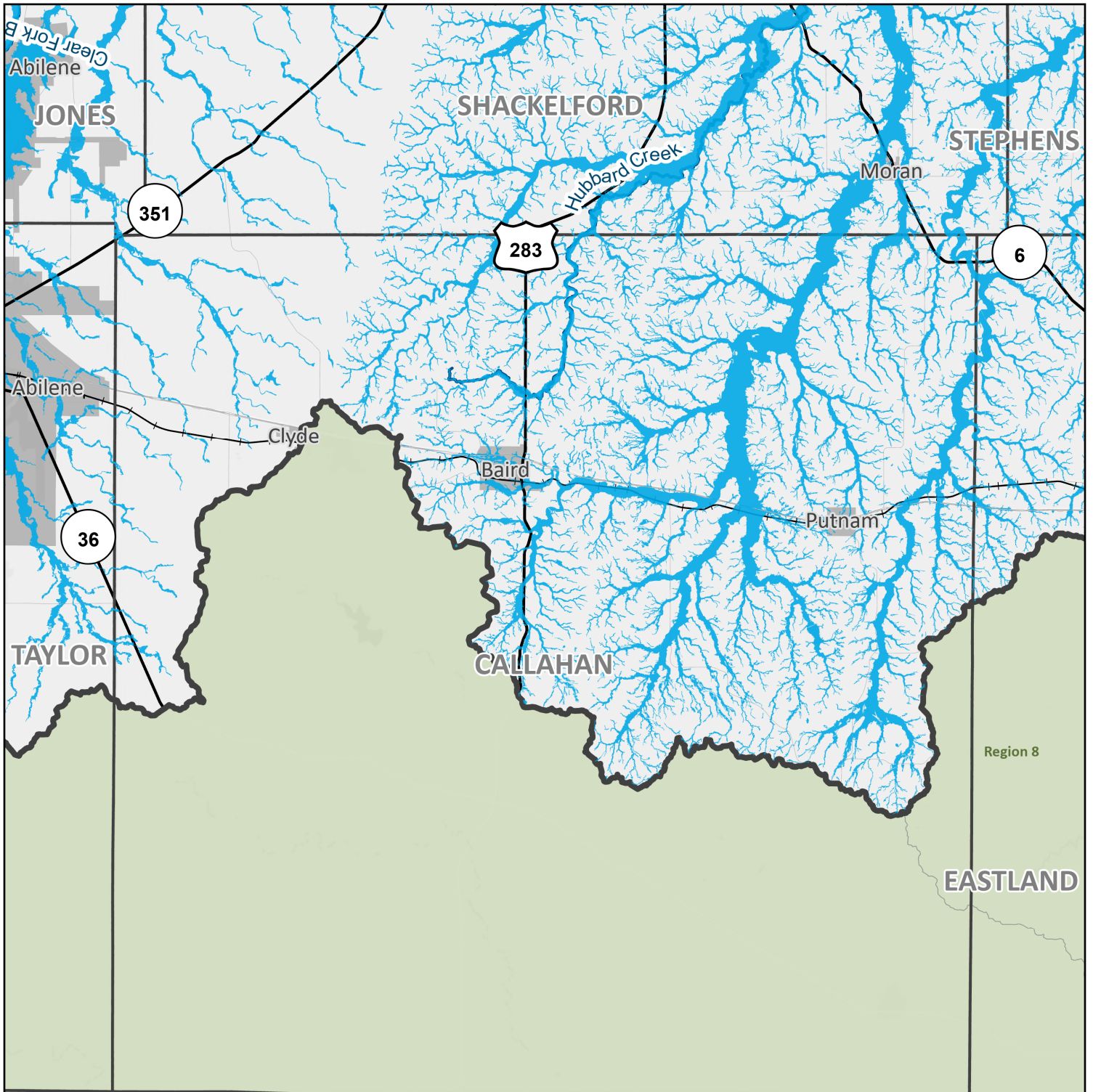
MAP 8  
**Nolan County**








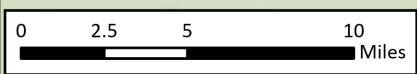
# Future Condition Flood Hazard

REGION 7 UPPER BRAZOS  
2023 REGIONAL FLOOD PLAN

MAP 8  
Taylor County



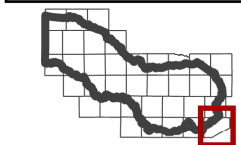
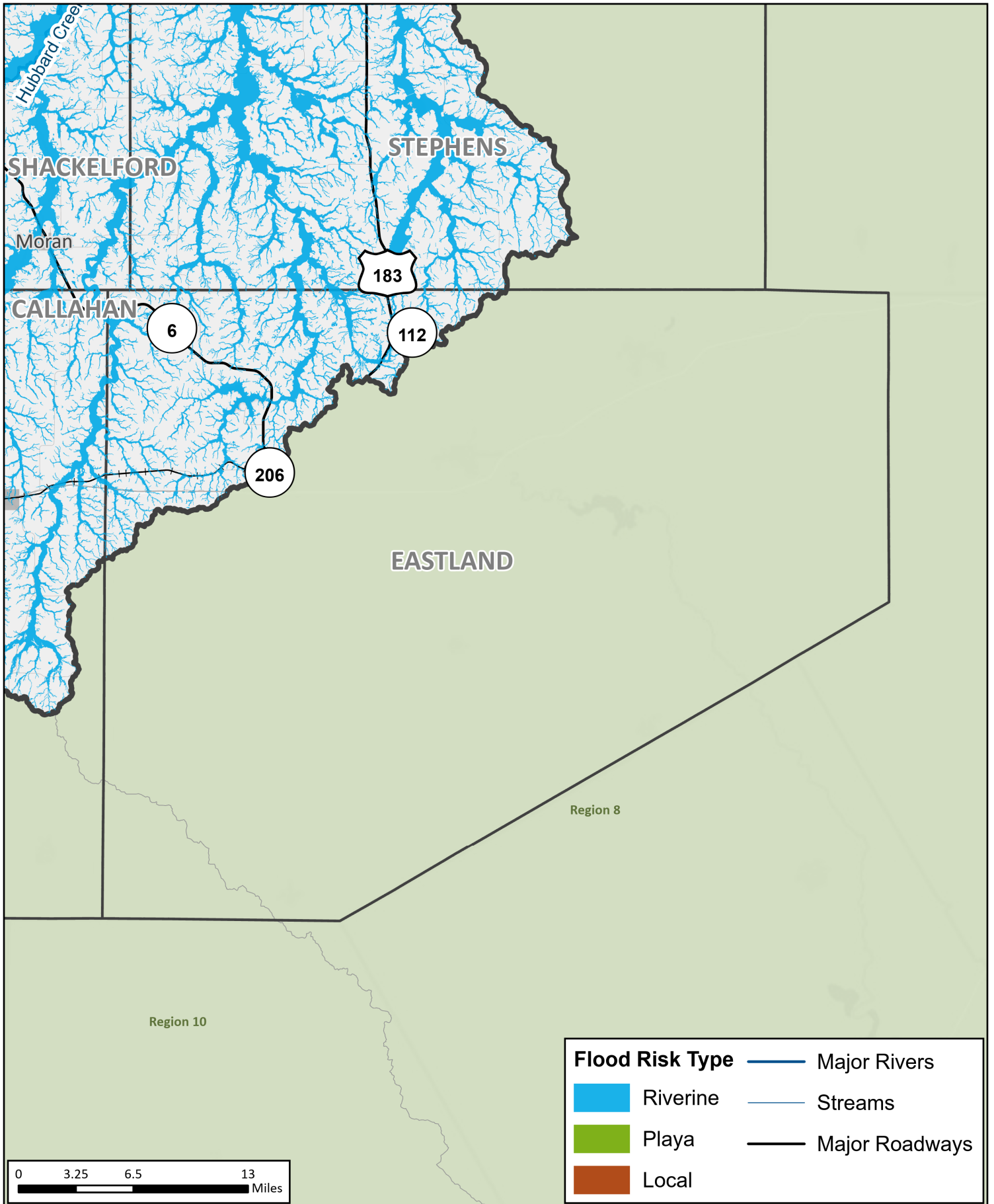
Flood Risk Type	
	Major Rivers
	Streams
	Playa
	Local
	Major Roadways



# Future Condition Flood Hazard

REGION 7 UPPER BRAZOS  
2023 REGIONAL FLOOD PLAN

MAP 8  
**Callahan County**



## Future Condition Flood Hazard

REGION 7 UPPER BRAZOS  
2023 REGIONAL FLOOD PLAN

MAP 8  
**Eastland  
County**

AMENDED JULY 14, 2023

## **APPENDIX A - REQUIRED MAPS – COUNTY MAPBOOKS**

MAP 11: FUTURE CONDITION FLOOD EXPOSURE (2.2.B.2 TASK 2B)

Region 1

NEW MEXICO  
TEXAS

Farwell

Bovina

PARMER

GASTRO

60

86

214

**Exposure Type**

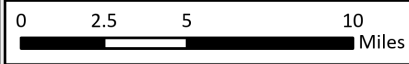
- Power Generation
- Roadway Stream Crossing
- Other<sup>1</sup>

- Roadway Segment
- Other<sup>2</sup>
- Buildings
- Agricultural Land

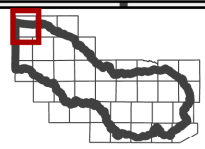
- Major Rivers
- Streams
- Major Roadways

**Flood Frequency**

- 1% Flood Risk
- 0.2% Flood Risk



<sup>1</sup>Other exposure types include waste water outfalls, superfund sites, and airports  
<sup>2</sup>Other exposure types include natural gas pipelines, electric power transmission lines, RRC pipelines, and railroads


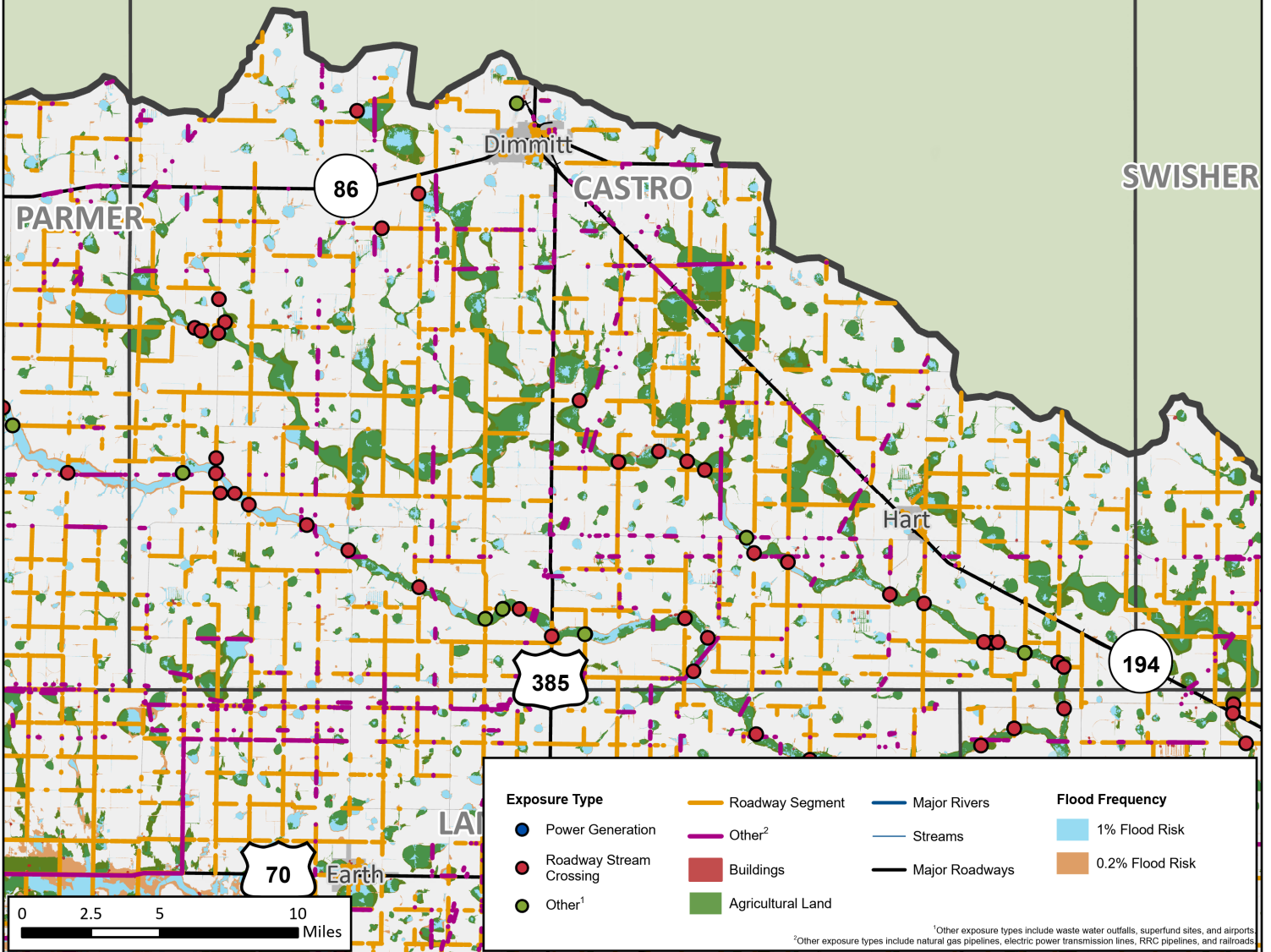


# Future Condition Flood Exposure

REGION 7 UPPER BRAZOS  
2023 REGIONAL FLOOD PLAN

MAP11  
**Parmer County**


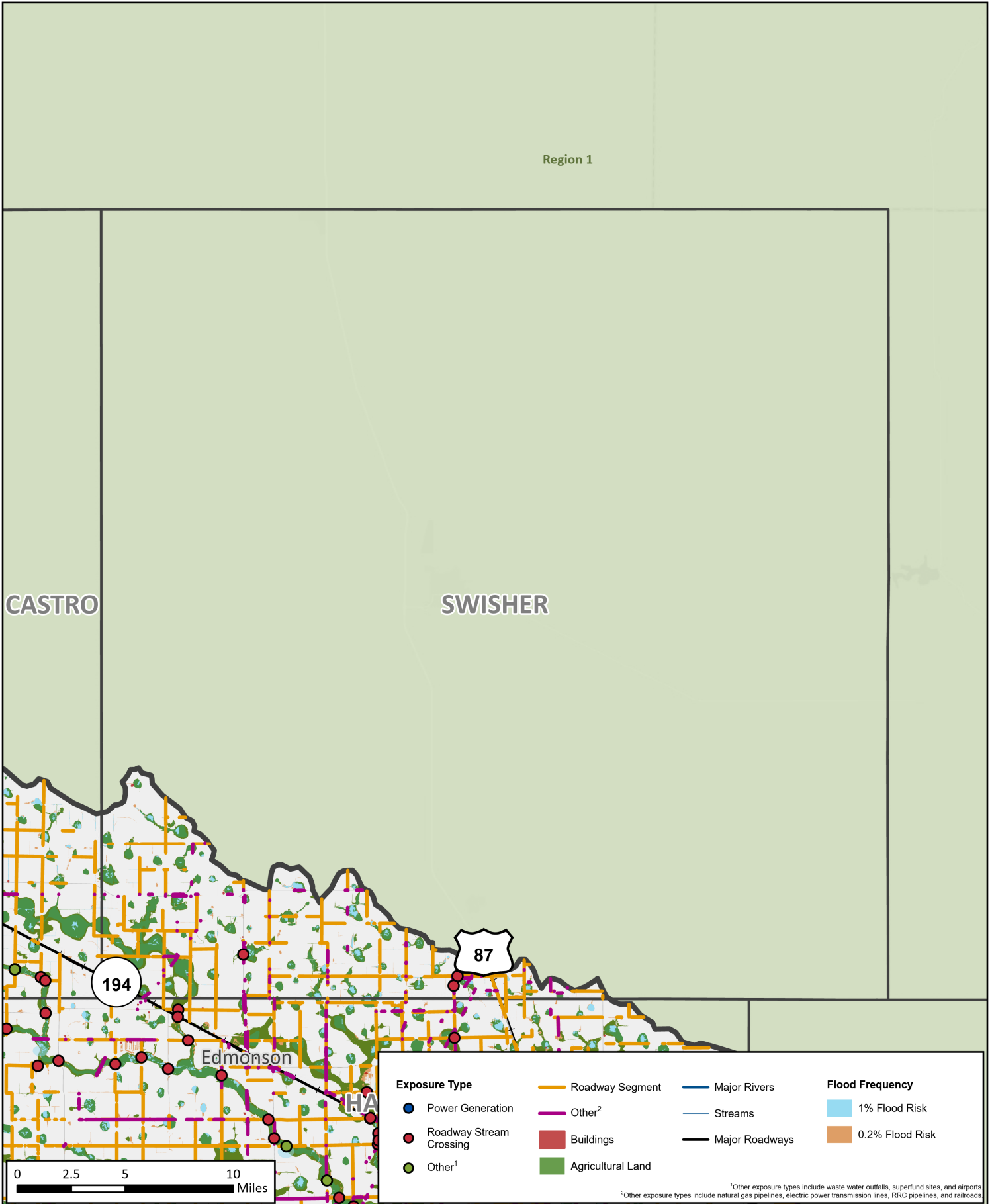
Region 1



# Future Condition Flood Exposure

REGION 7 UPPER BRAZOS  
2023 REGIONAL FLOOD PLAN

MAP11  
Castro  
County

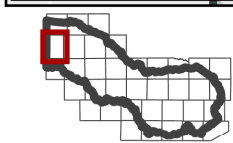
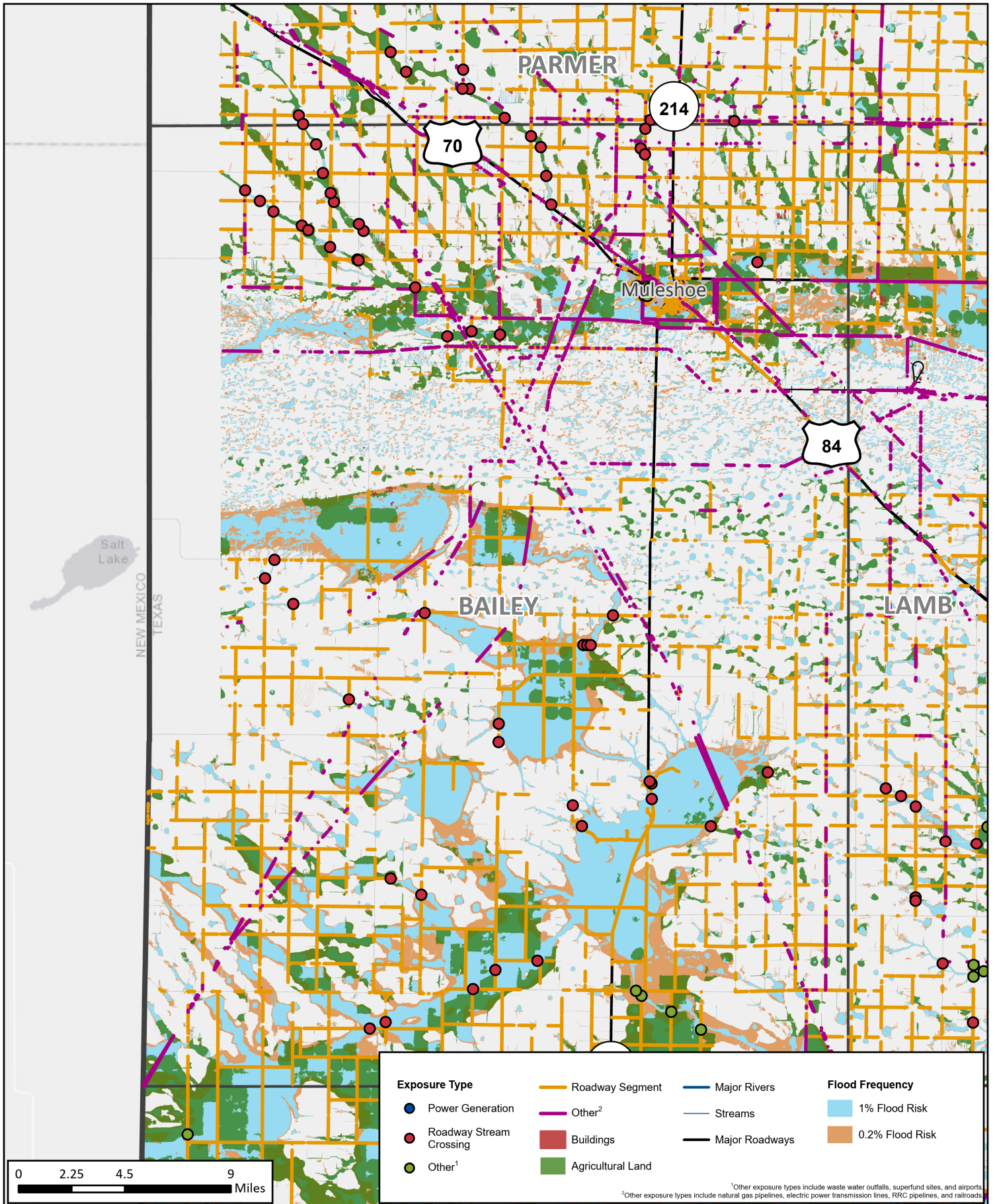


# Future Condition Flood Exposure

REGION 7 UPPER BRAZOS  
2023 REGIONAL FLOOD PLAN

MAP11  
**Swisher County**

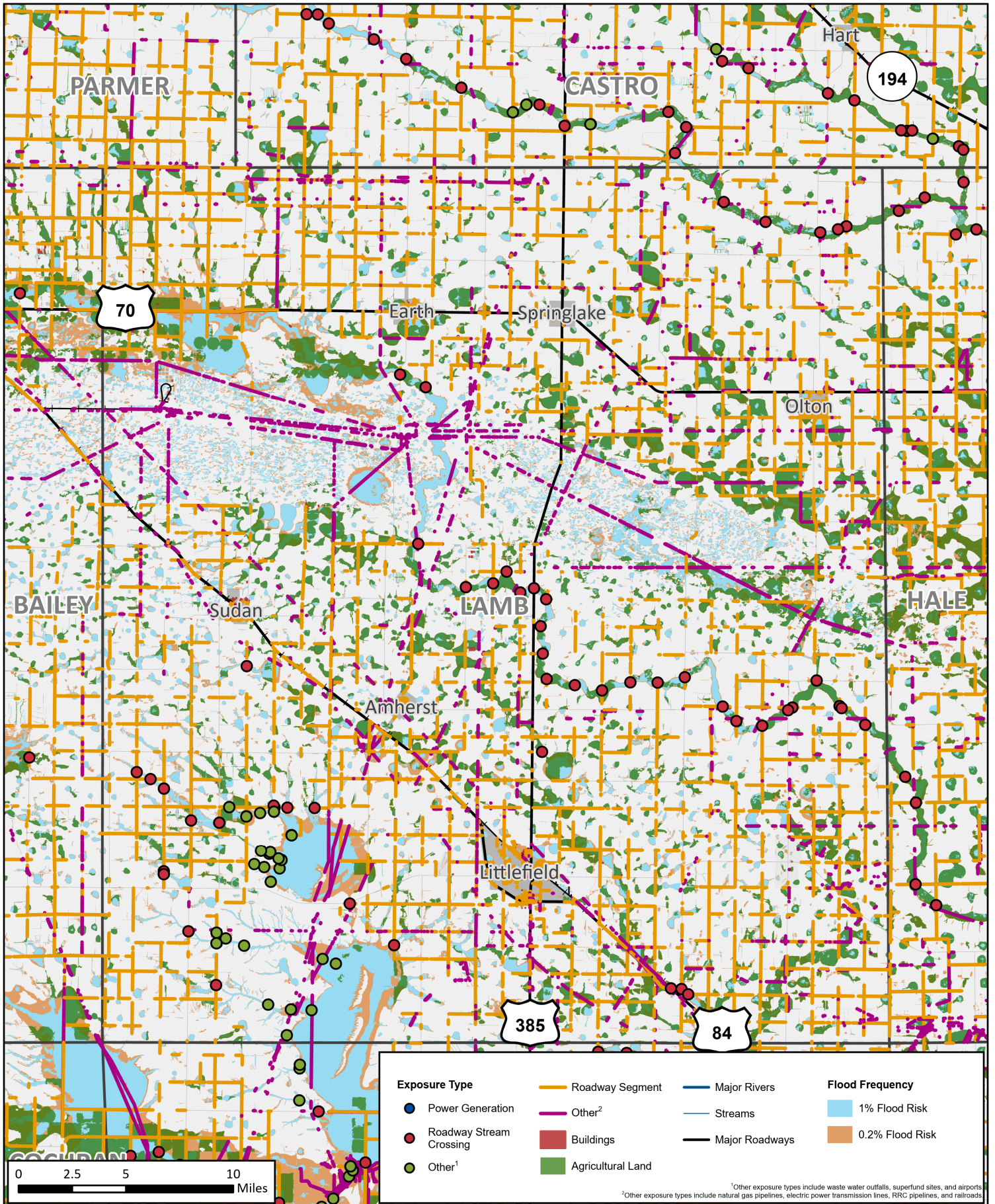




# Future Condition Flood Exposure

REGION 7 UPPER BRAZOS  
2023 REGIONAL FLOOD PLAN

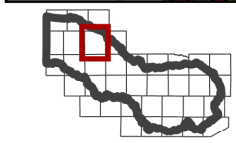
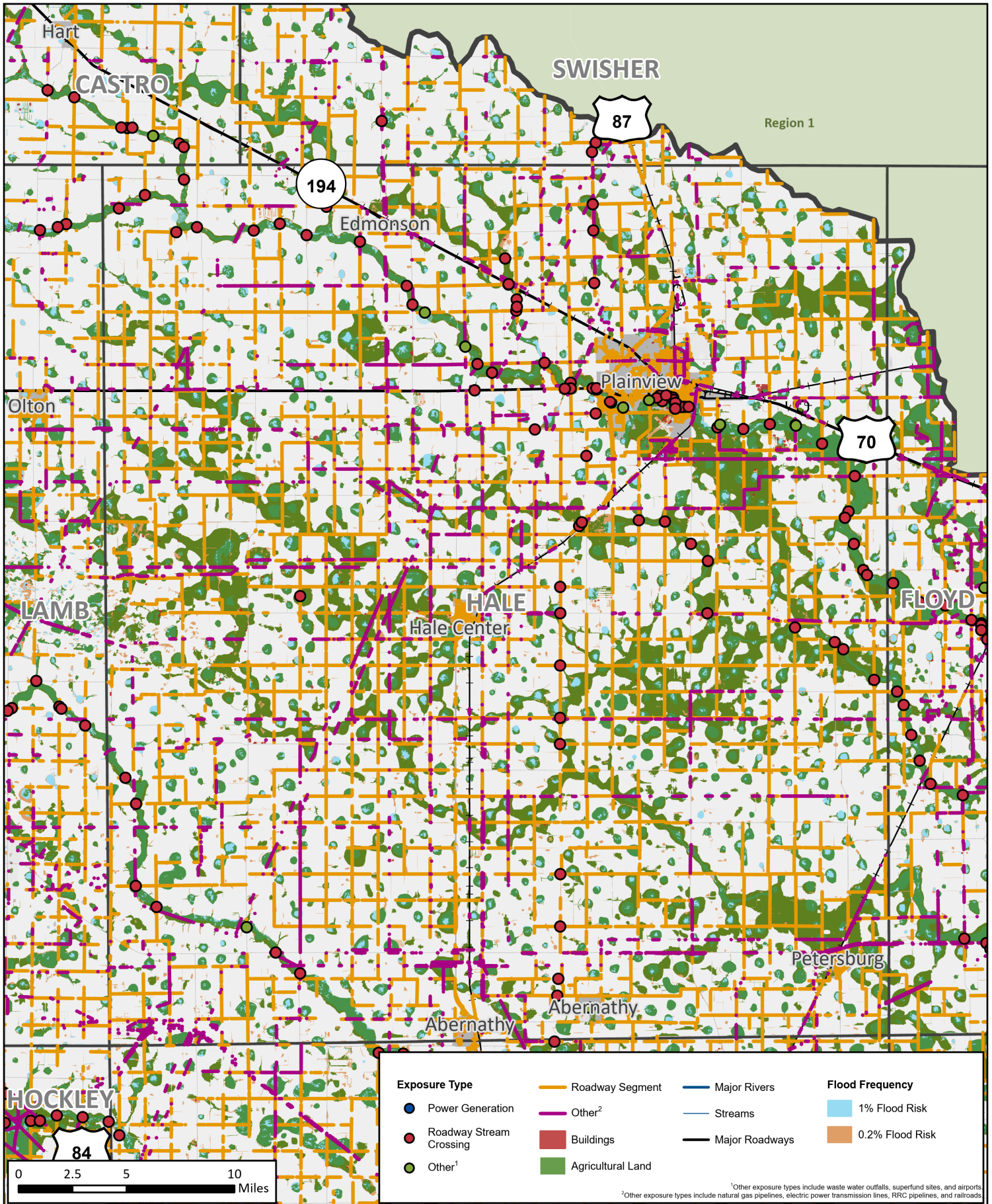
MAP11  
**Bailey County**



# Future Condition Flood Exposure

REGION 7 UPPER BRAZOS  
2023 REGIONAL FLOOD PLAN

MAP11  
**Lamb County**




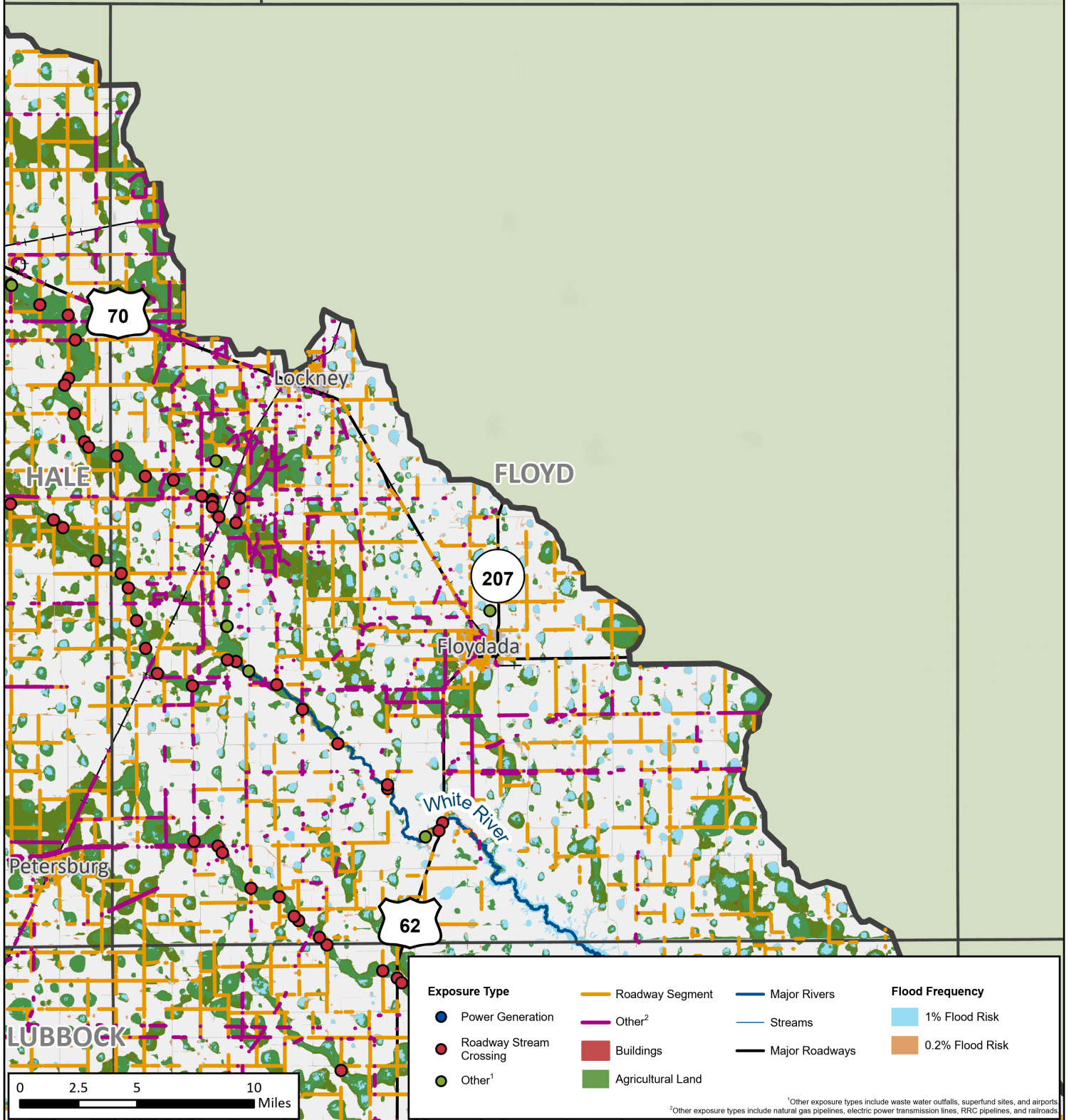
# Future Condition Flood Exposure

REGION 7 UPPER BRAZOS  
2023 REGIONAL FLOOD PLAN

MAP11  
**Hale County**

SWISHER


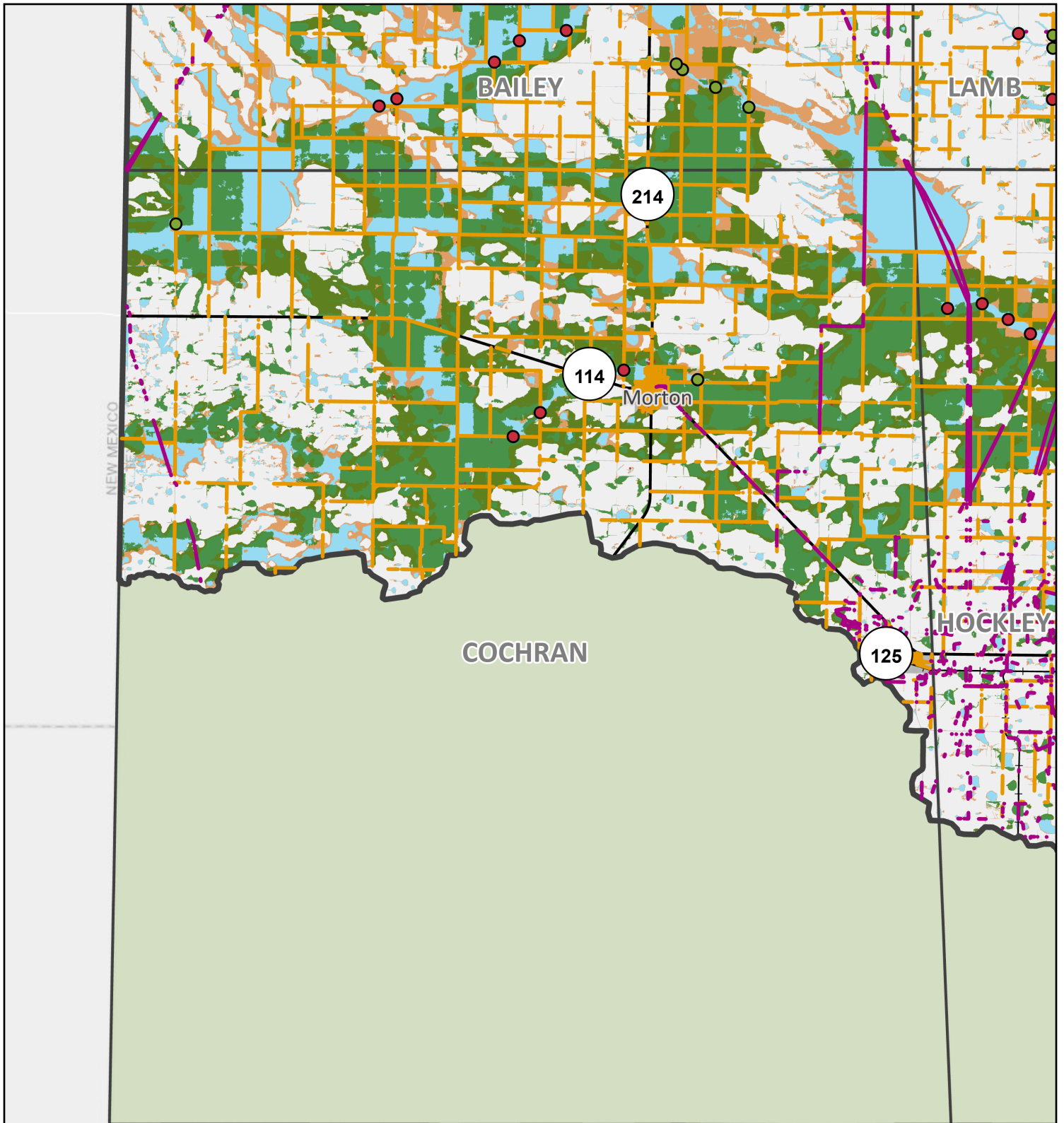
Region 1



# Future Condition Flood Exposure

REGION 7 UPPER BRAZOS  
2023 REGIONAL FLOOD PLAN

MAP11  
**Floyd County**



Exposure Type		Flood Frequency	
Power Generation	Roadway Segment	1% Flood Risk	Major Rivers
Roadway Stream Crossing	Other <sup>2</sup>	0.2% Flood Risk	Streams
Other <sup>1</sup>	Buildings		Major Roadways
	Agricultural Land		

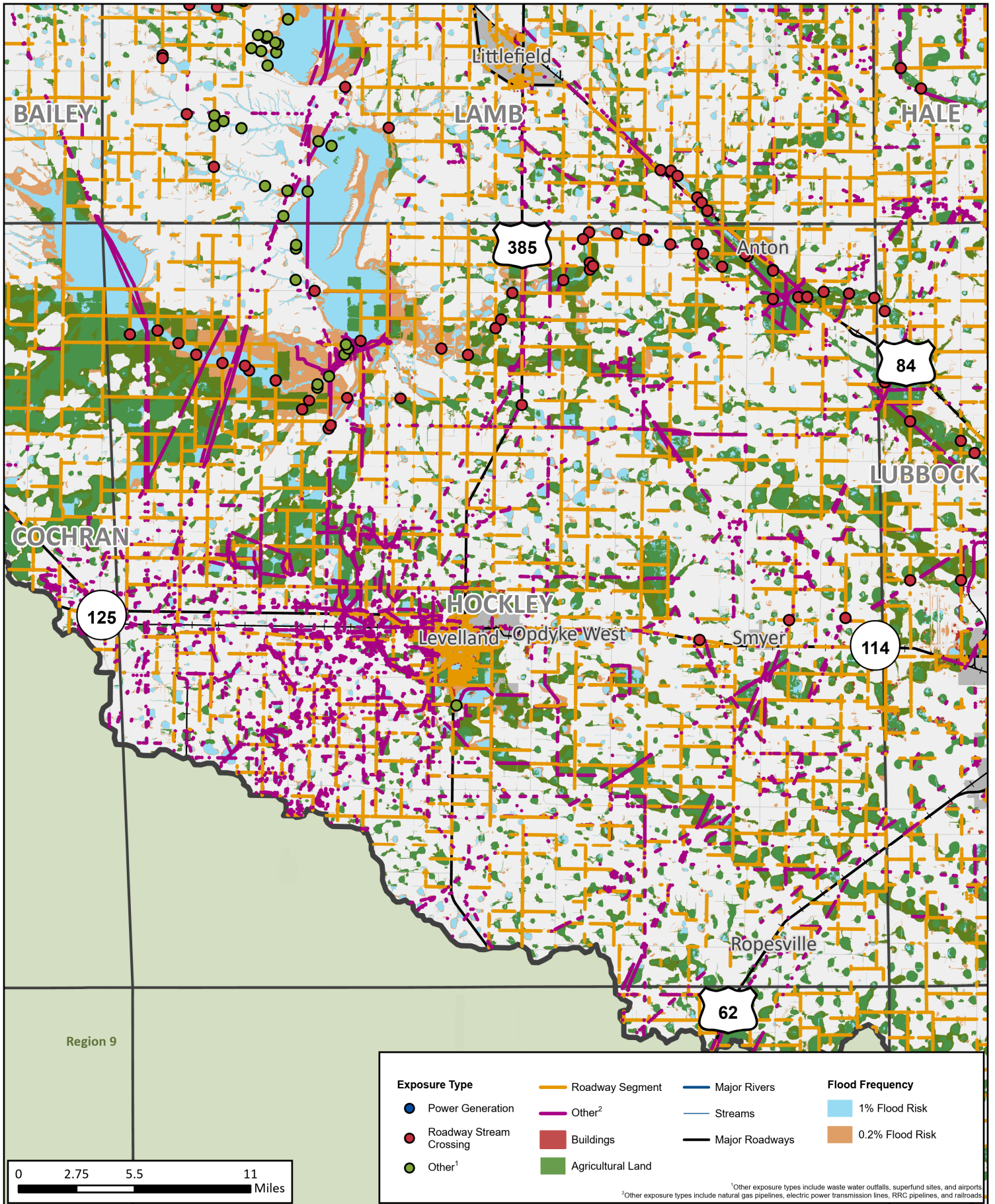
<sup>1</sup>Other exposure types include waste water outfalls, superfund sites, and airports  
<sup>2</sup>Other exposure types include natural gas pipelines, electric power transmission lines, RRC pipelines, and railroads



# Future Condition Flood Exposure

REGION 7 UPPER BRAZOS  
2023 REGIONAL FLOOD PLAN

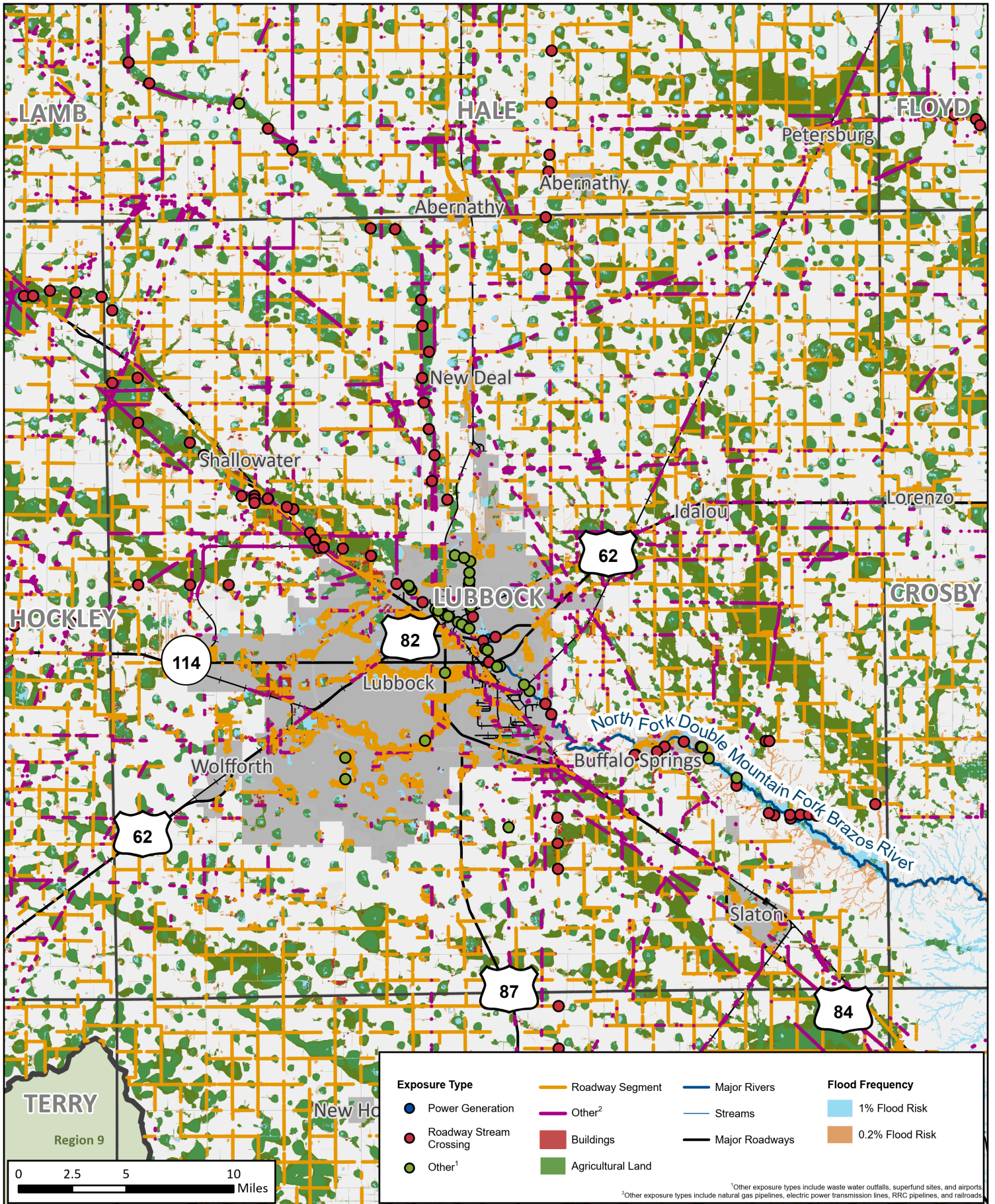
MAP11  
**Cochran County**



# Future Condition Flood Exposure

REGION 7 UPPER BRAZOS  
2023 REGIONAL FLOOD PLAN

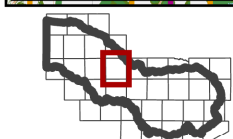
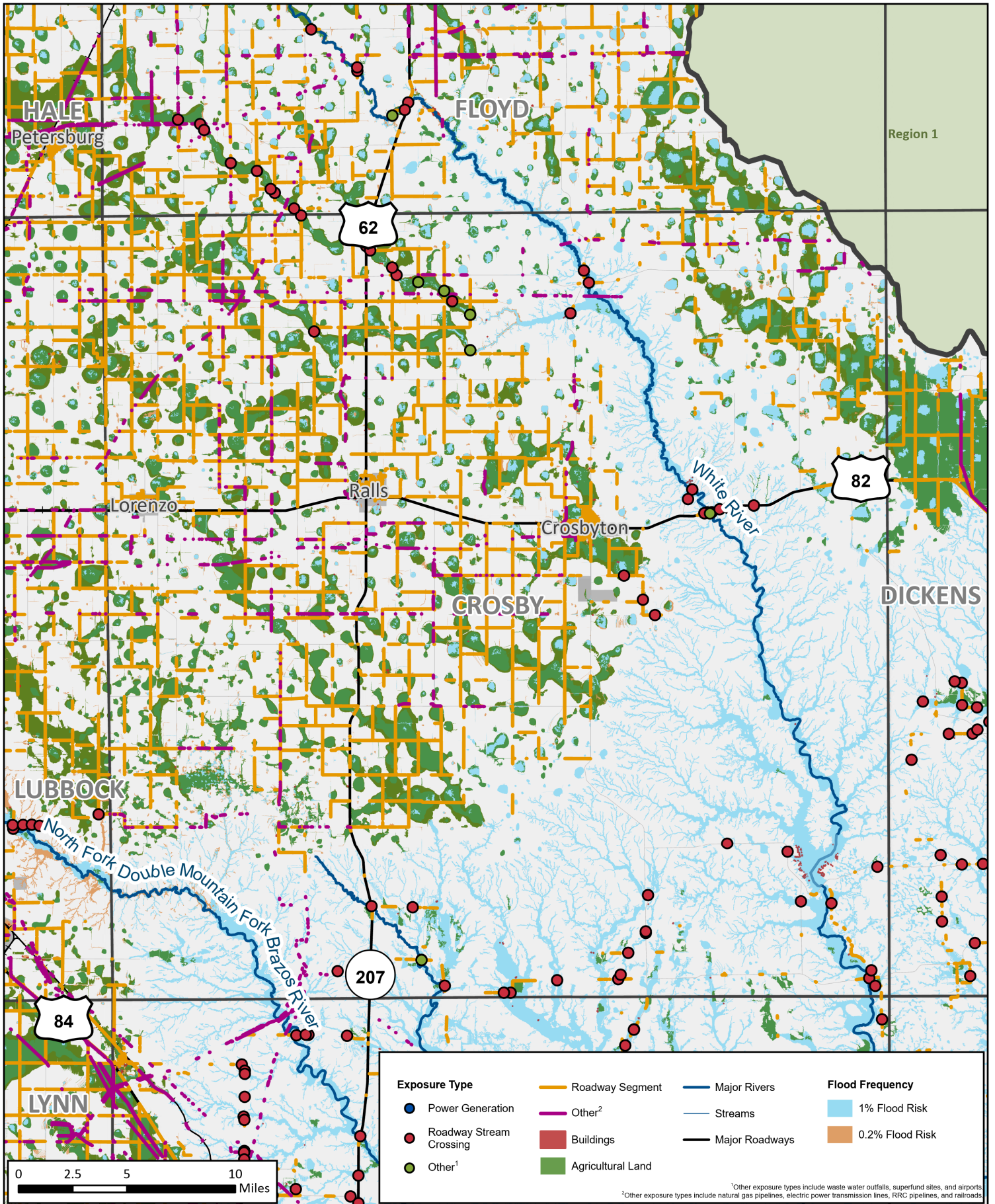
MAP11  
**Hockley County**



# Future Condition Flood Exposure

REGION 7 UPPER BRAZOS  
2023 REGIONAL FLOOD PLAN

MAP11  
**Lubbock County**

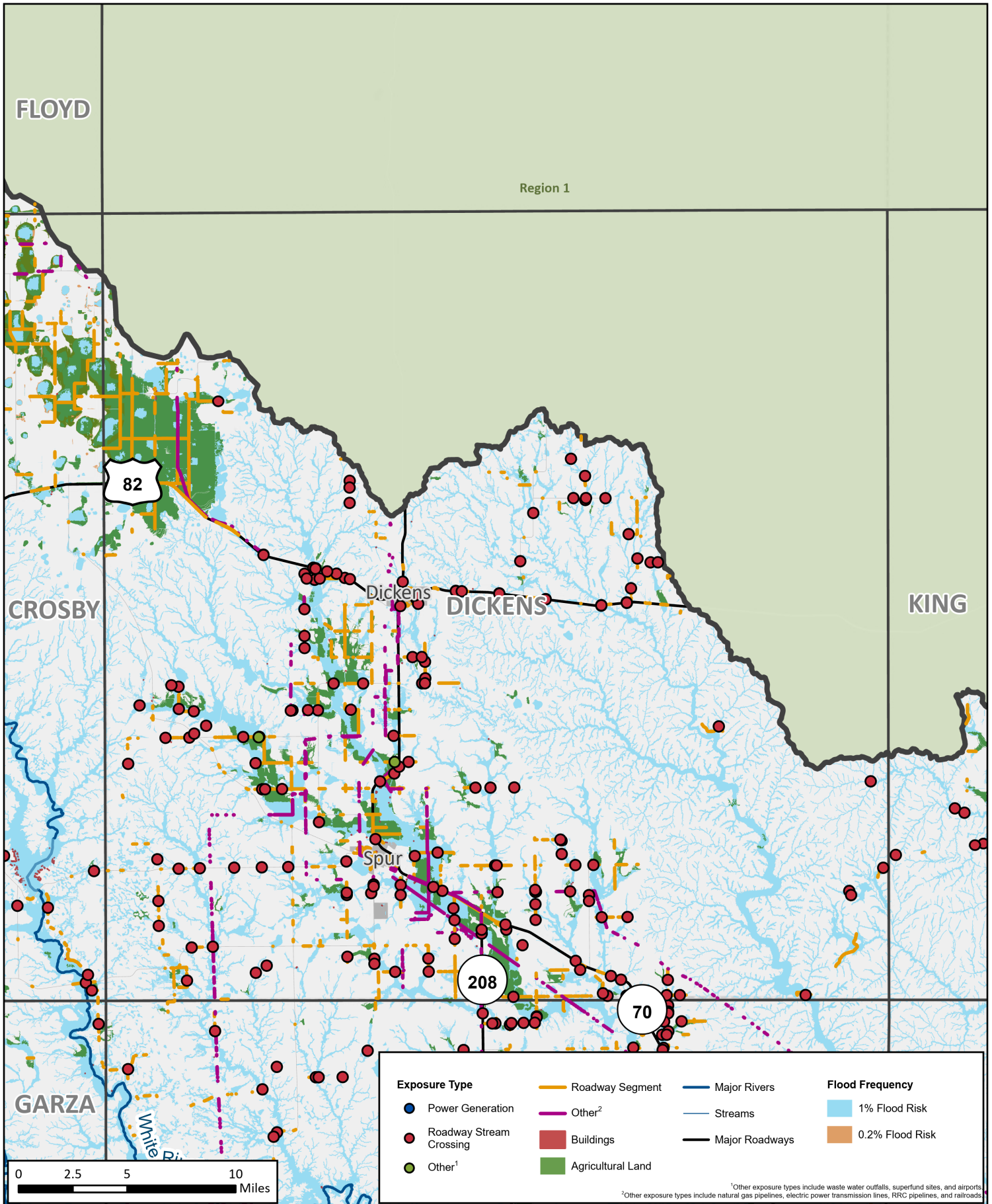


# Future Condition Flood Exposure

REGION 7 UPPER BRAZOS  
2023 REGIONAL FLOOD PLAN

MAP11  
**Crosby County**

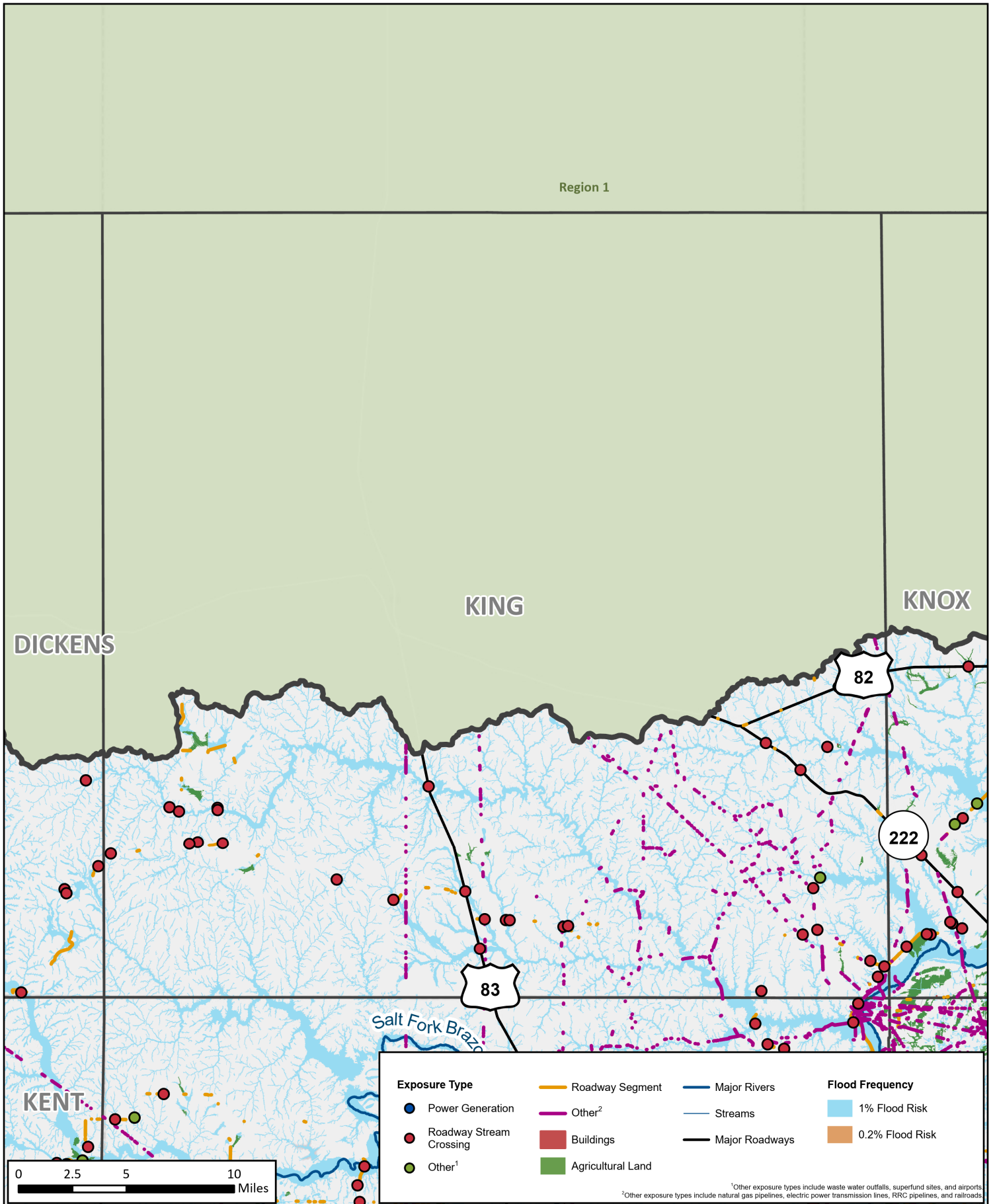




# Future Condition Flood Exposure

REGION 7 UPPER BRAZOS  
2023 REGIONAL FLOOD PLAN

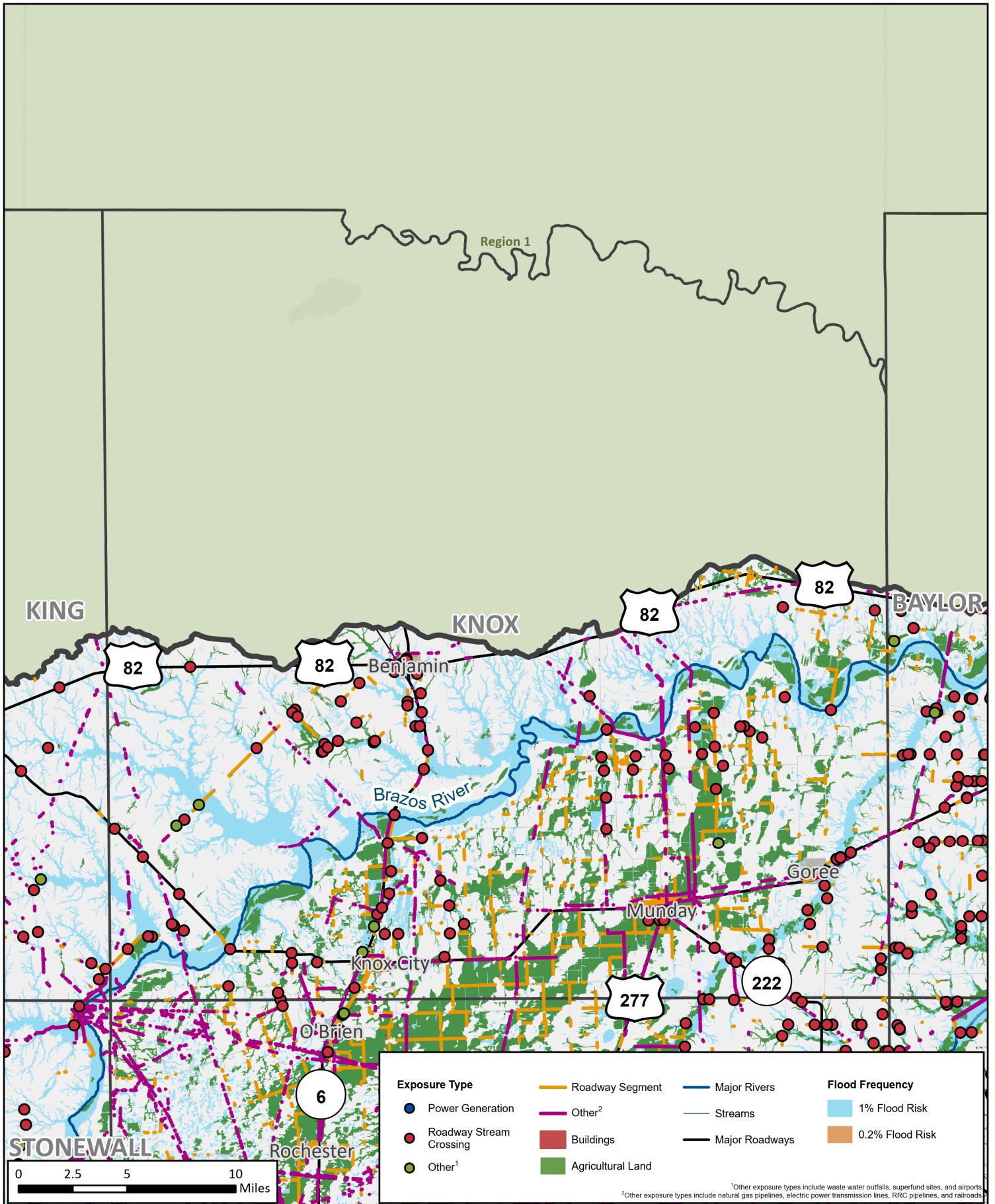
MAP11  
**Dickens County**



# Future Condition Flood Exposure

REGION 7 UPPER BRAZOS  
2023 REGIONAL FLOOD PLAN

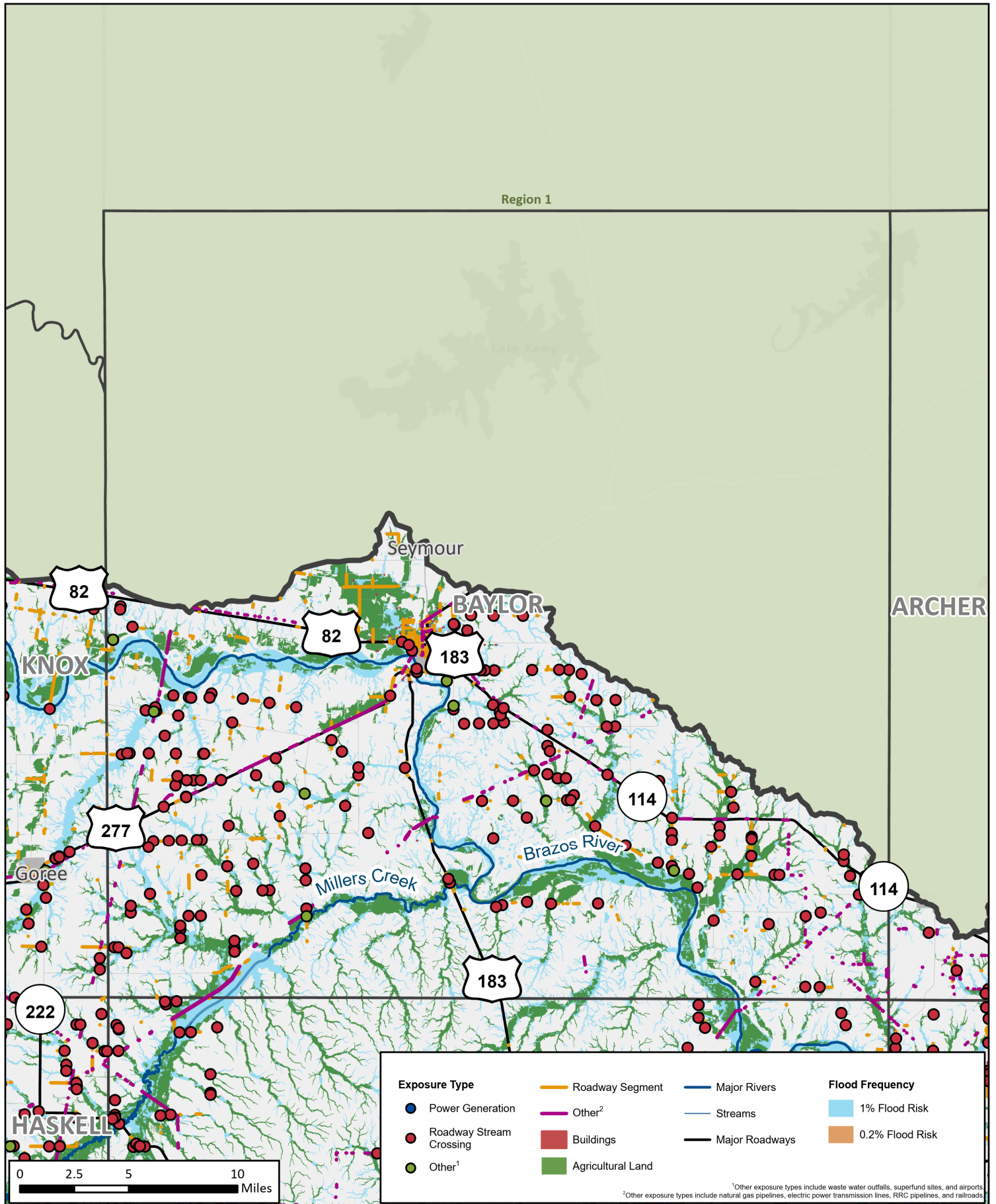
**MAP11**  
**King County**



# Future Condition Flood Exposure

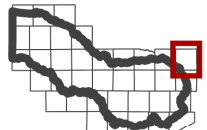
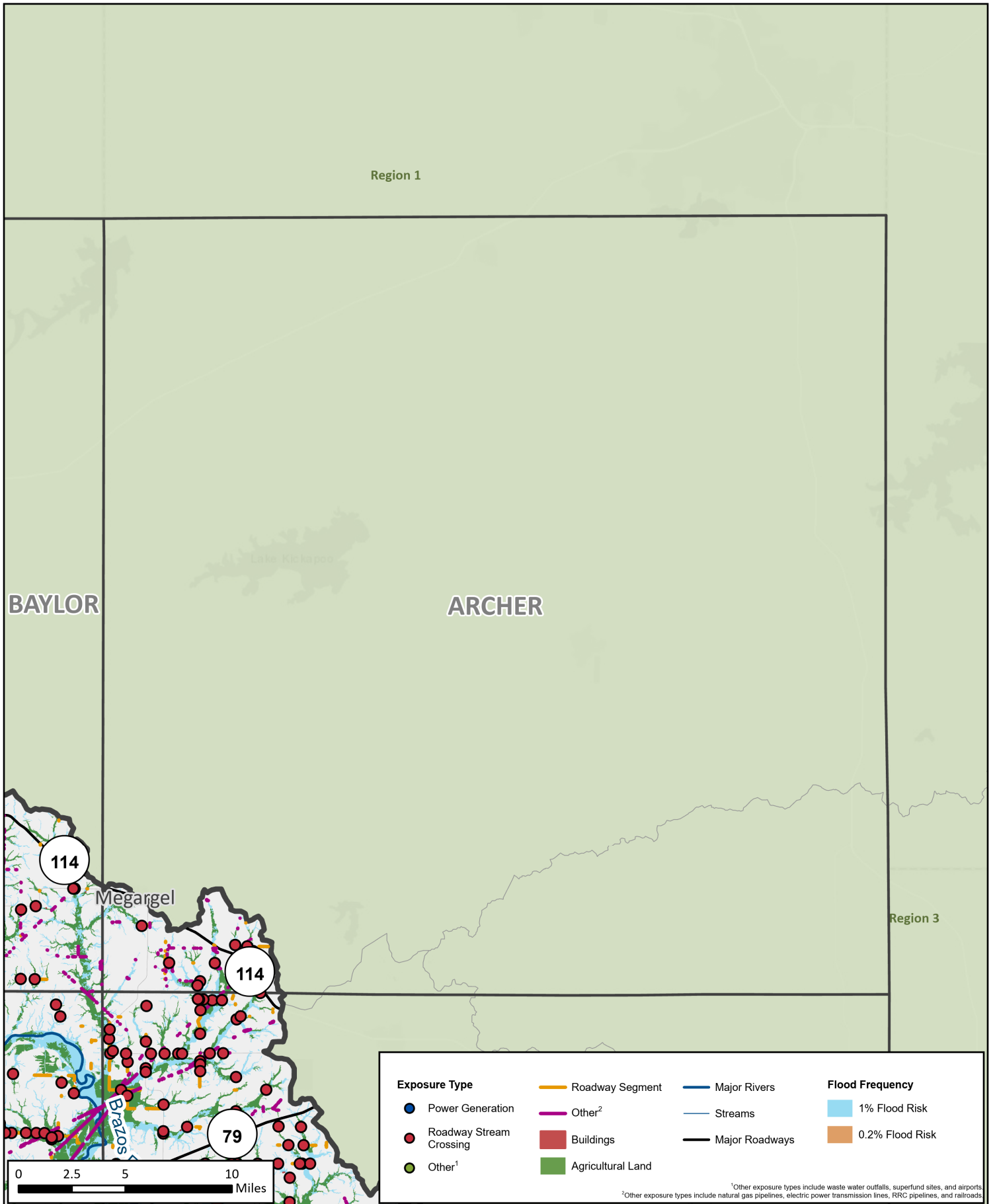
REGION 7 UPPER BRAZOS  
2023 REGIONAL FLOOD PLAN

MAP11  
**Knox County**



**Future Condition Flood Exposure**  
 REGION 7 UPPER BRAZOS  
 2023 REGIONAL FLOOD PLAN

**MAP11**  
**Baylor County**

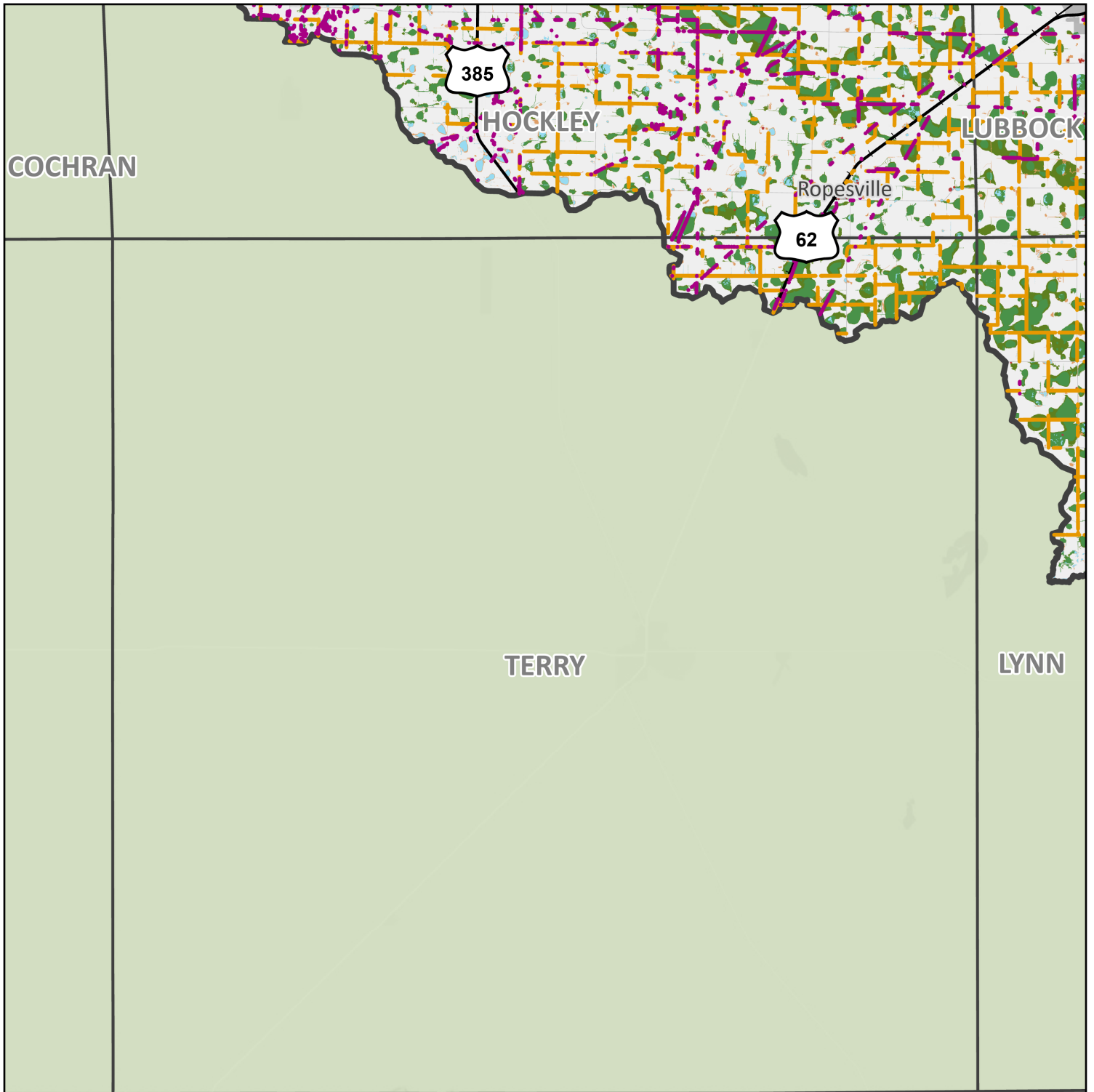


# Future Condition Flood Exposure

## REGION 7 UPPER BRAZOS

### 2023 REGIONAL FLOOD PLAN

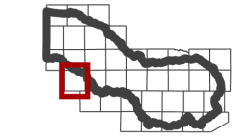
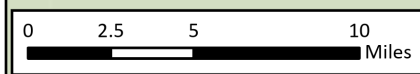
**MAP11**  
**Archer**  
**County**



Region 9

Exposure Type		Flood Frequency	
Power Generation	Roadway Segment	Major Rivers	1% Flood Risk
Roadway Stream Crossing	Other <sup>2</sup>	Streams	0.2% Flood Risk
Other <sup>1</sup>	Buildings	Major Roadways	
	Agricultural Land		

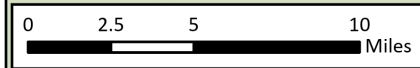
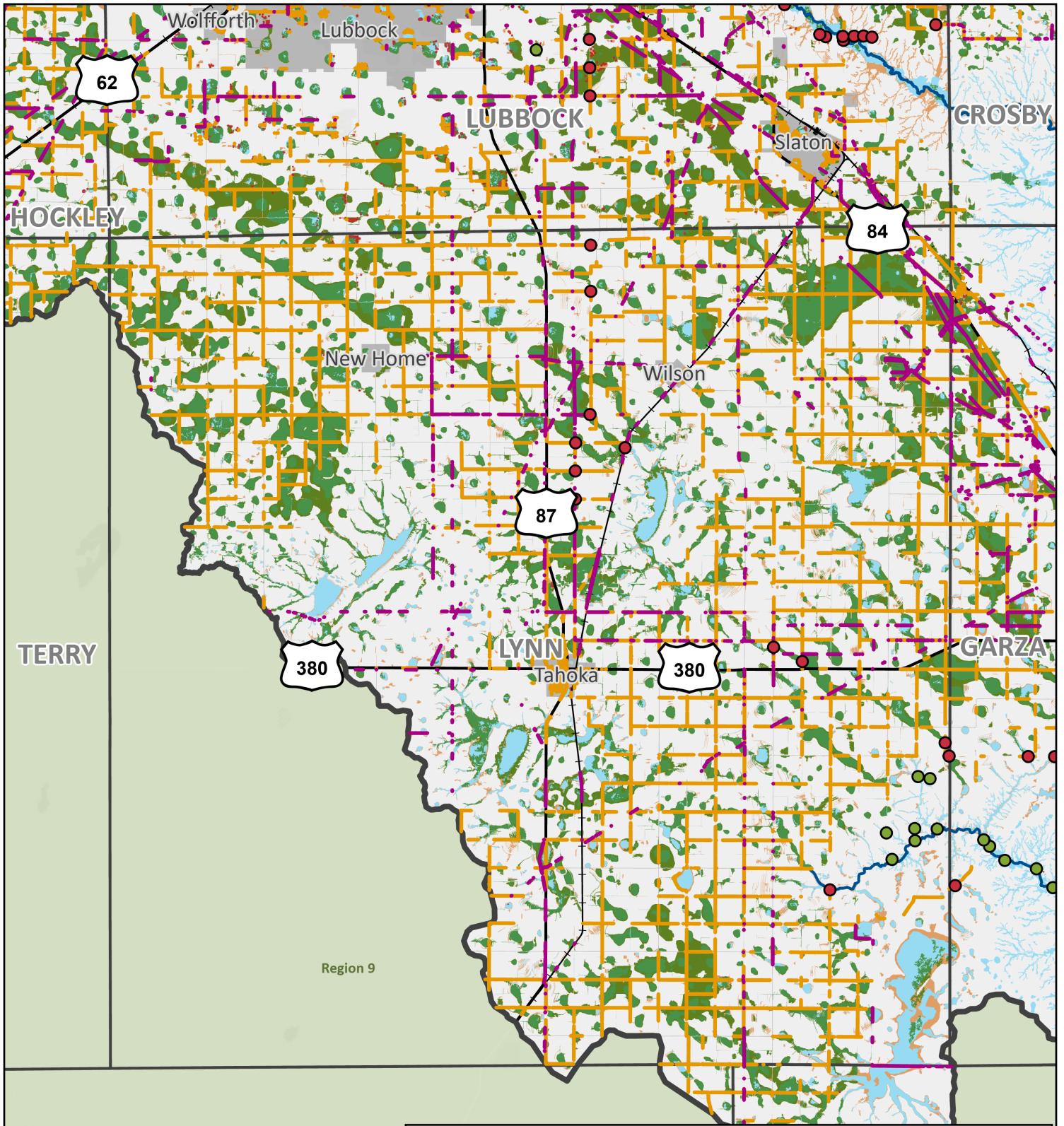
<sup>1</sup>Other exposure types include waste water outfalls, superfund sites, and airports  
<sup>2</sup>Other exposure types include natural gas pipelines, electric power transmission lines, RRC pipelines, and railroads



# Future Condition Flood Exposure

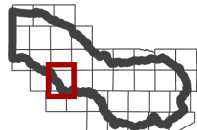
REGION 7 UPPER BRAZOS  
2023 REGIONAL FLOOD PLAN

MAP11  
**Terry County**



Exposure Type		Flood Frequency	
Power Generation	Roadway Segment	1% Flood Risk	Major Rivers
Roadway Stream Crossing	Other <sup>2</sup>	0.2% Flood Risk	Streams
Other <sup>1</sup>	Buildings		Major Roadways
	Agricultural Land		

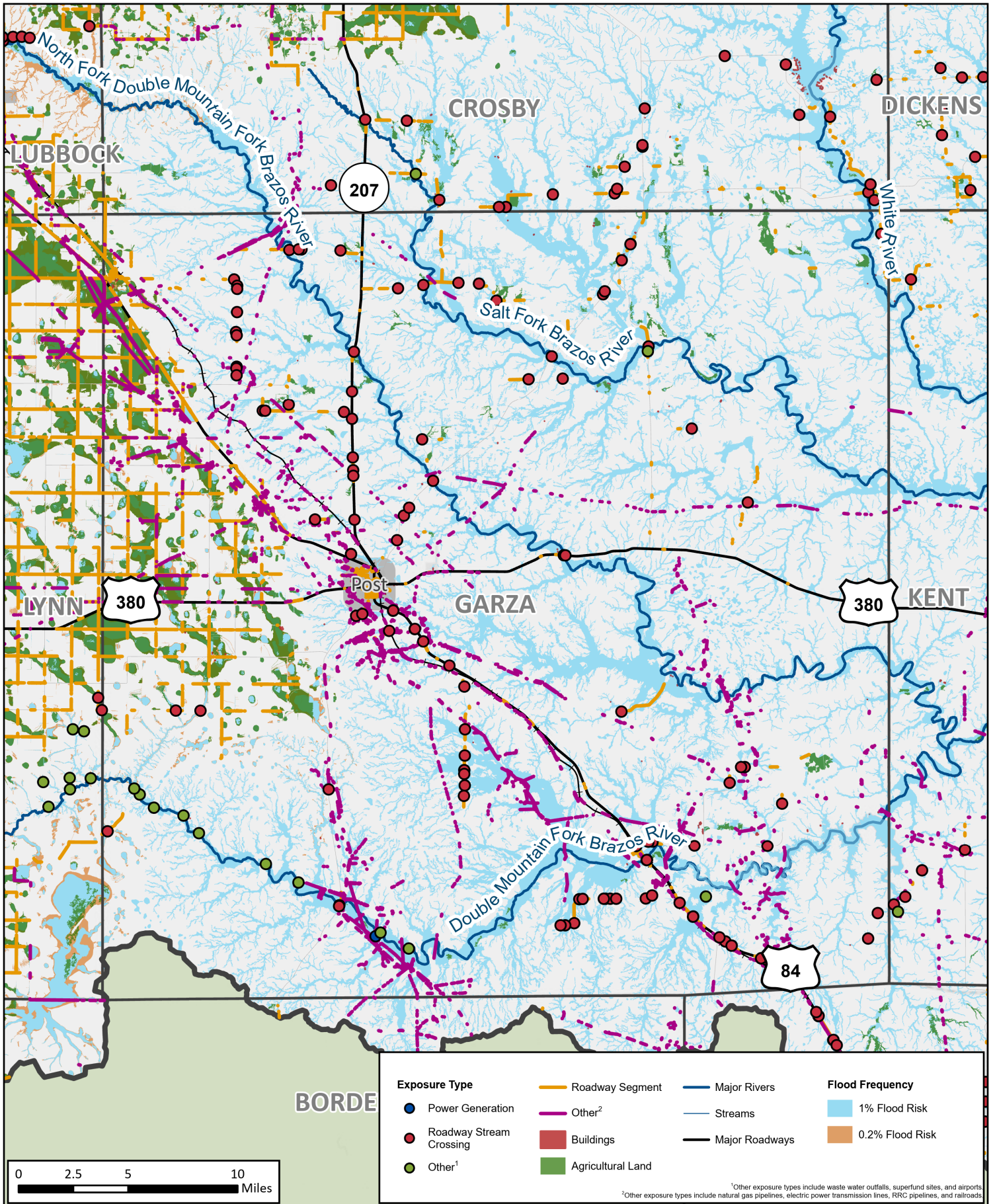
<sup>1</sup>Other exposure types include waste water outfalls, superfund sites, and airports  
<sup>2</sup>Other exposure types include natural gas pipelines, electric power transmission lines, RRC pipelines, and railroads



# Future Condition Flood Exposure

REGION 7 UPPER BRAZOS  
2023 REGIONAL FLOOD PLAN

MAP11  
**Lynn County**

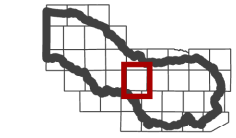
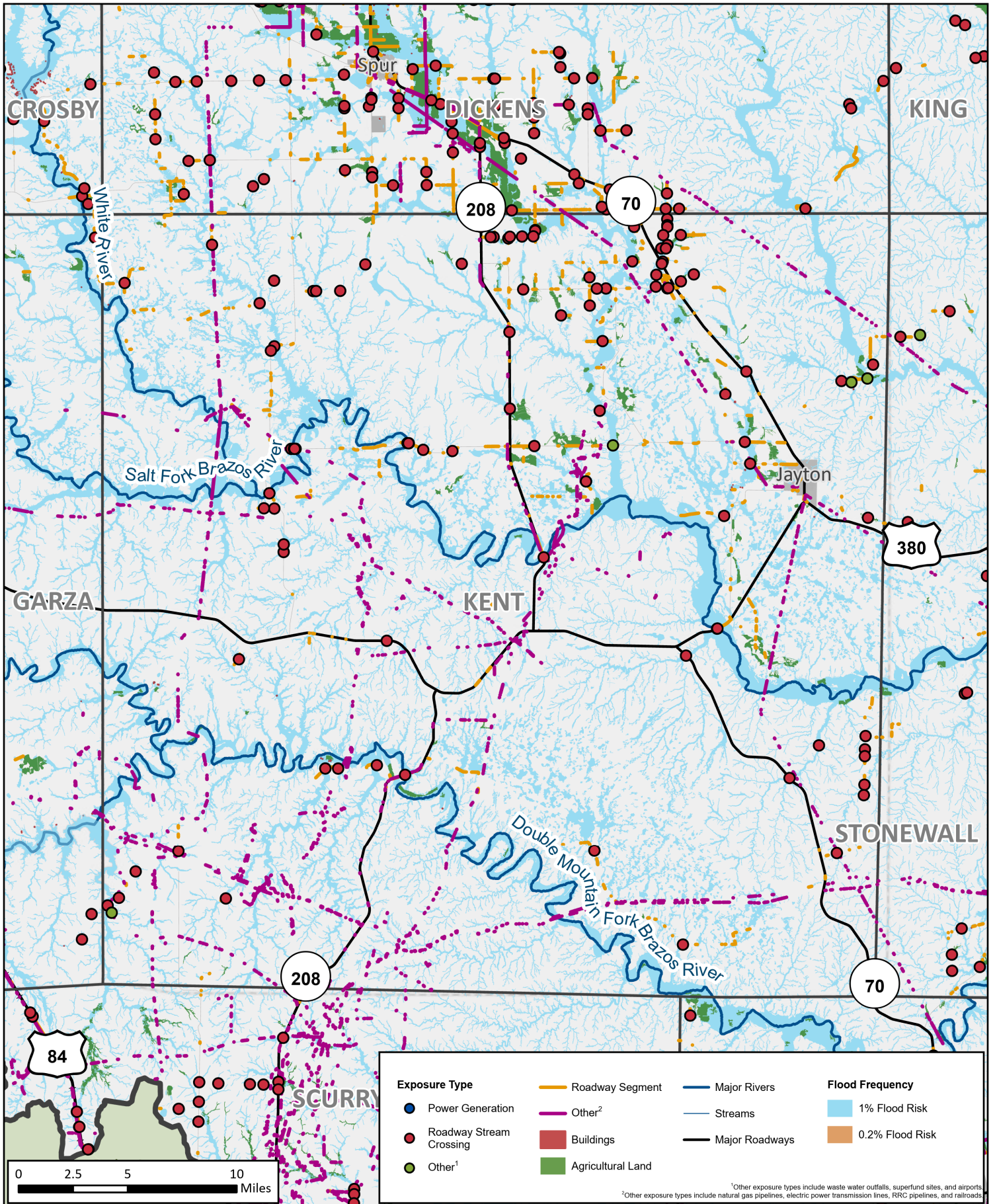


# Future Condition Flood Exposure

REGION 7 UPPER BRAZOS  
2023 REGIONAL FLOOD PLAN

MAP11  
**Garza County**

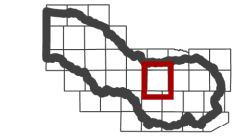
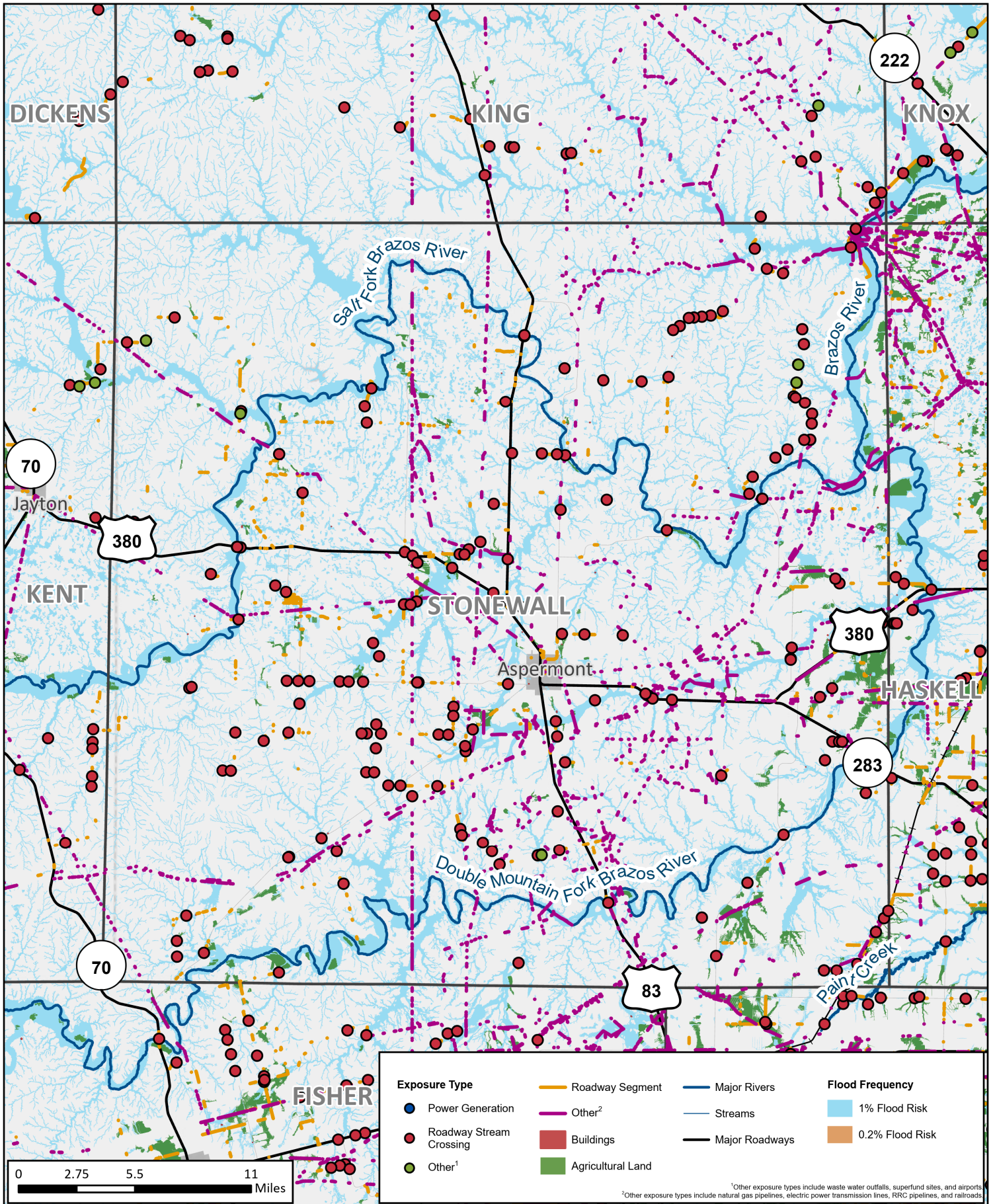




# Future Condition Flood Exposure

REGION 7 UPPER BRAZOS  
2023 REGIONAL FLOOD PLAN

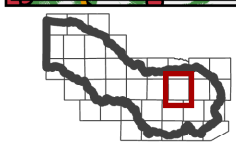
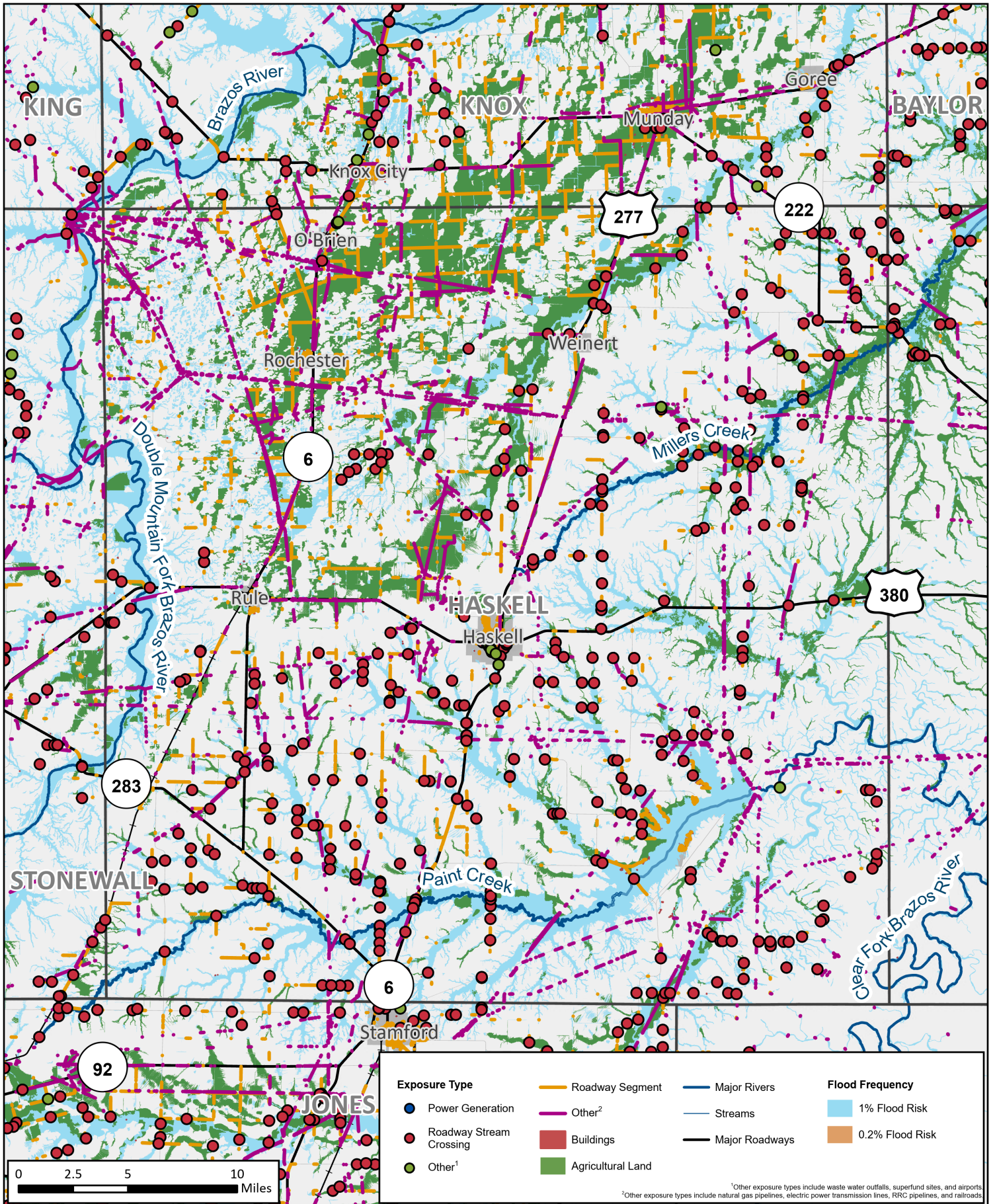
MAP11  
**Kent County**



# Future Condition Flood Exposure

REGION 7 UPPER BRAZOS  
2023 REGIONAL FLOOD PLAN

MAP11  
**Stonewall County**

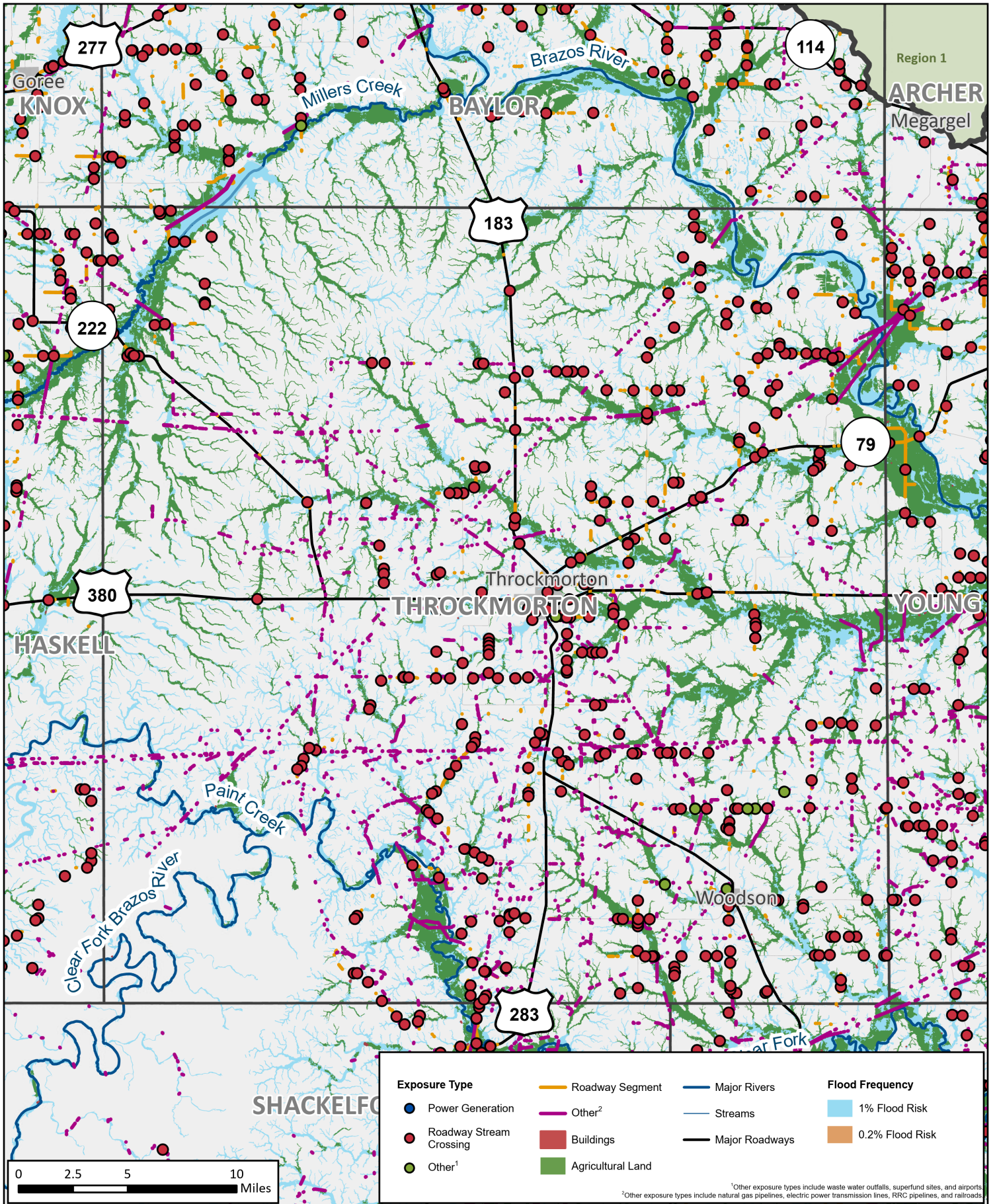


# Future Condition Flood Exposure

## REGION 7 UPPER BRAZOS

### 2023 REGIONAL FLOOD PLAN

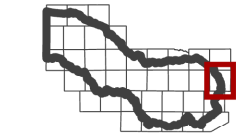
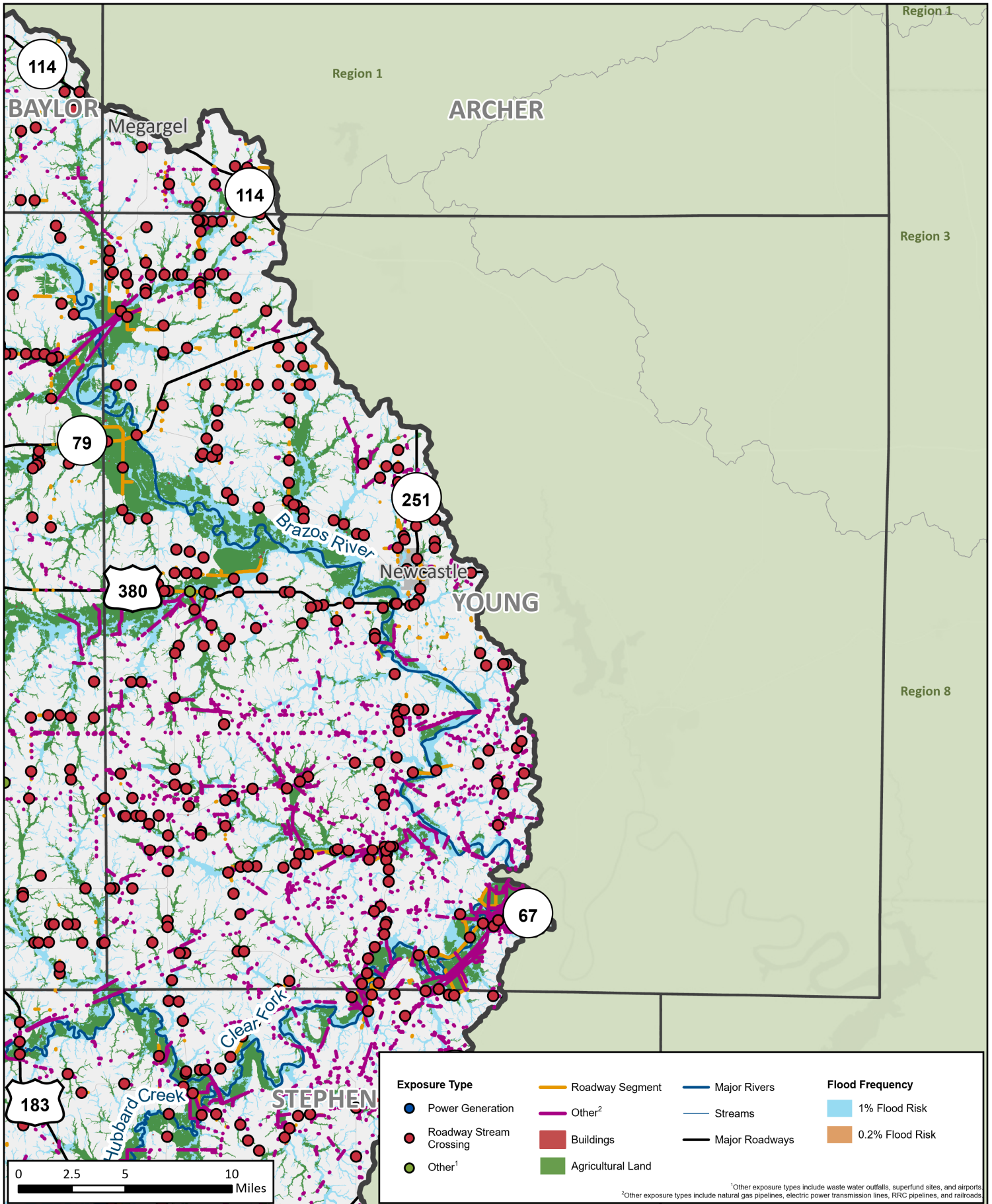
MAP11  
**Haskell**  
**County**



# Future Condition Flood Exposure

REGION 7 UPPER BRAZOS  
2023 REGIONAL FLOOD PLAN

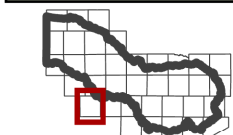
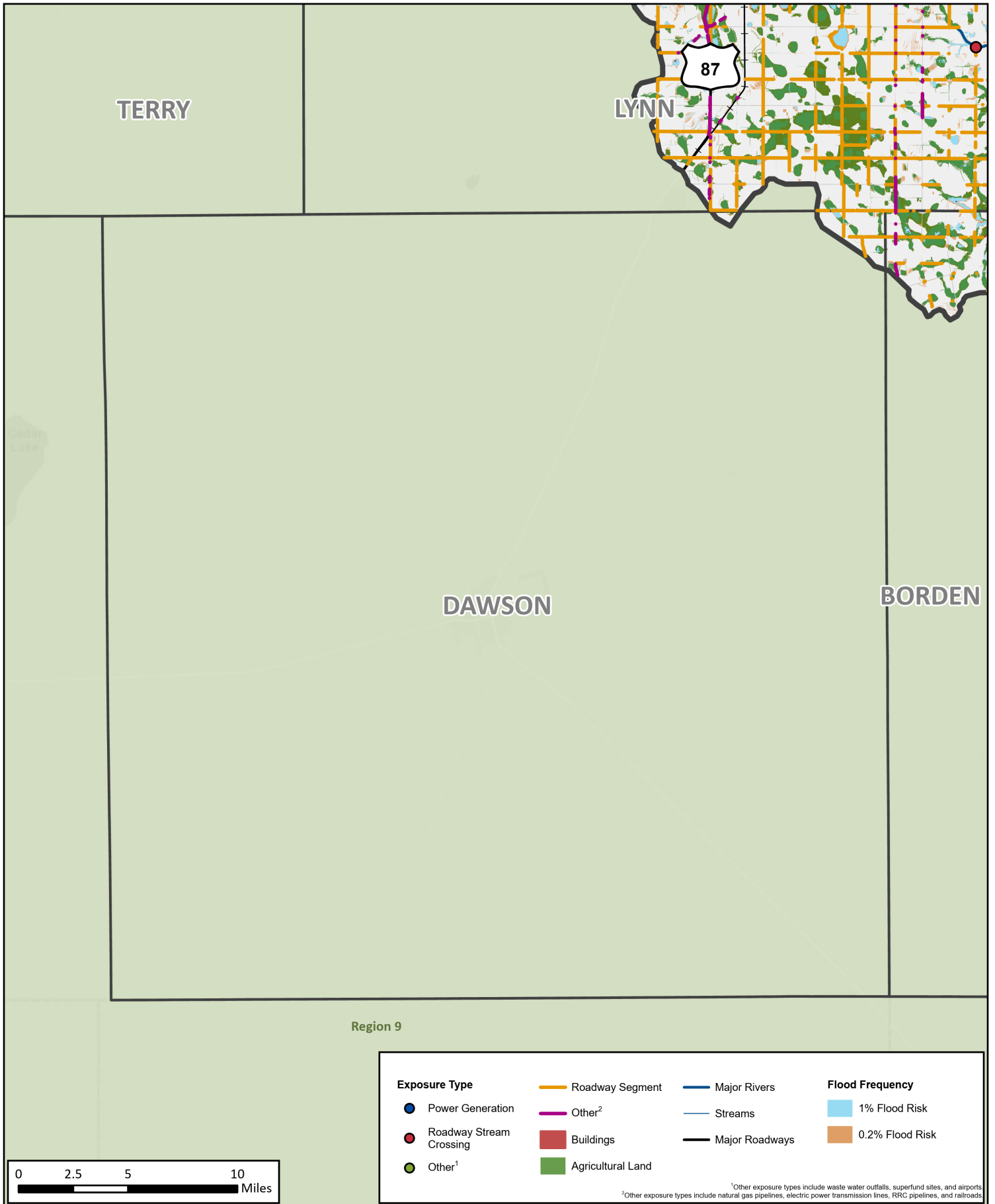
MAP11  
Throckmorton  
County



# Future Condition Flood Exposure

REGION 7 UPPER BRAZOS  
2023 REGIONAL FLOOD PLAN

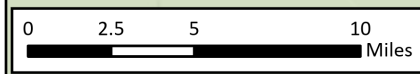
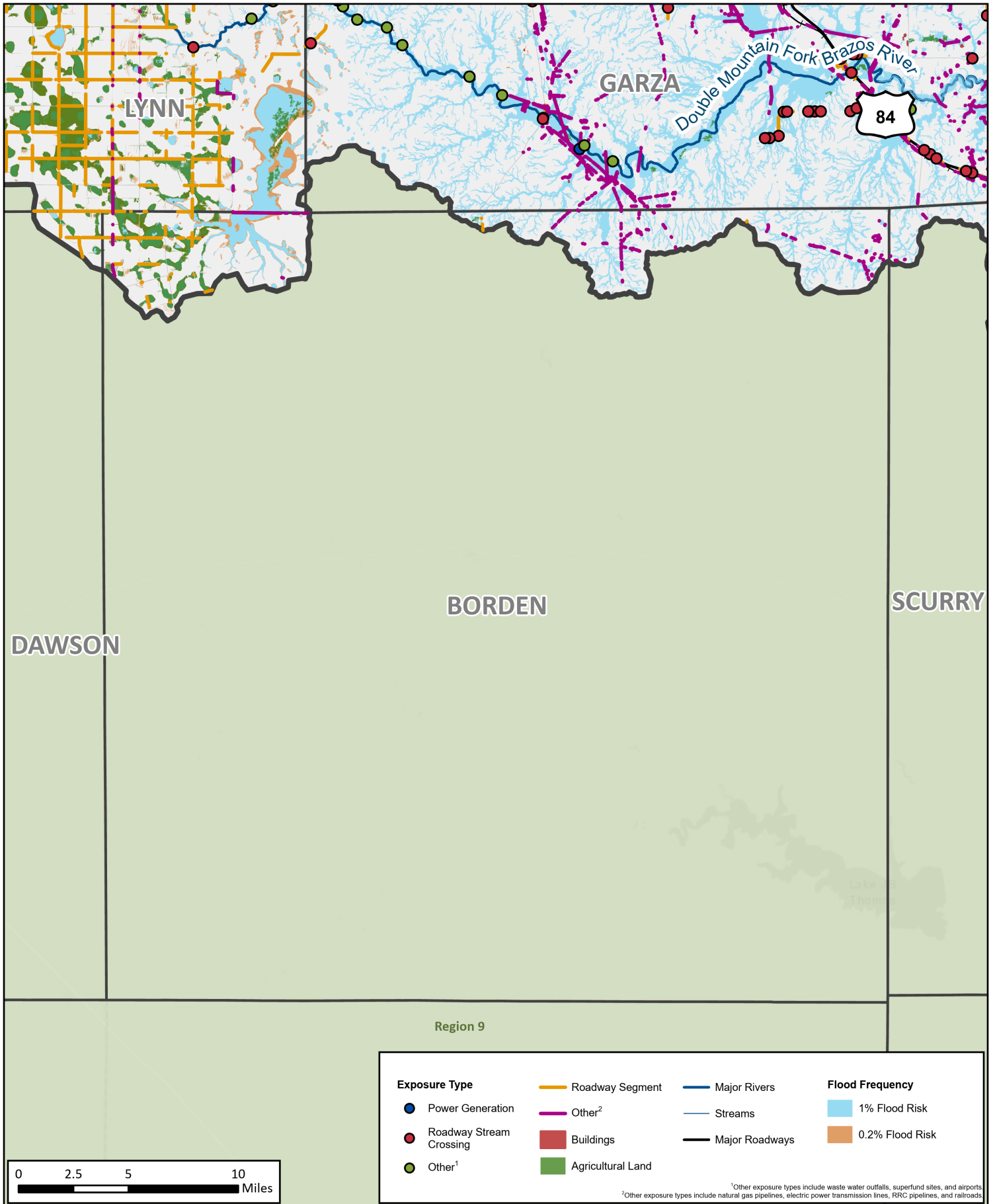
MAP11  
**Young County**



# Future Condition Flood Exposure

REGION 7 UPPER BRAZOS  
2023 REGIONAL FLOOD PLAN

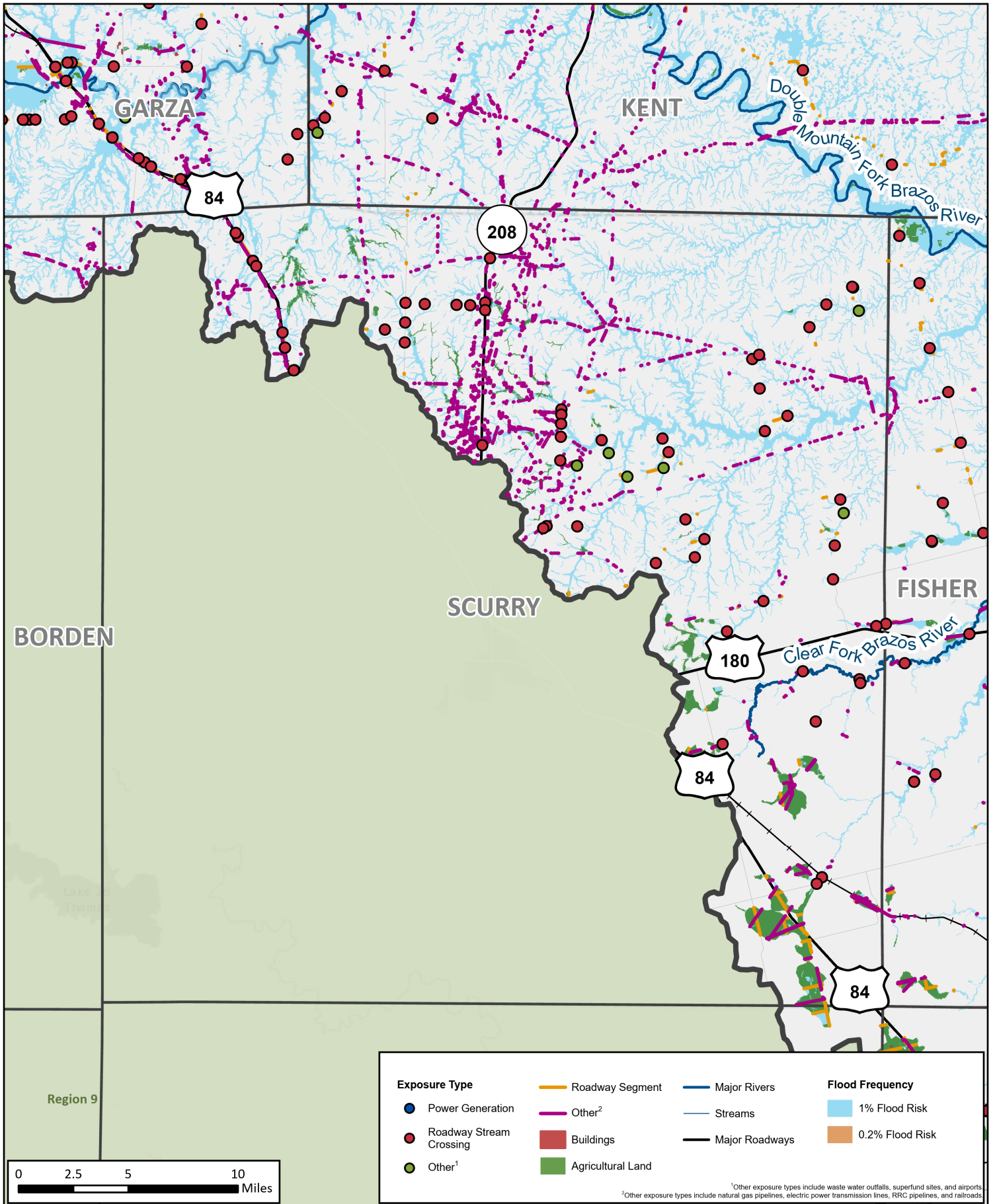
MAP11  
**Dawson County**



# Future Condition Flood Exposure

REGION 7 UPPER BRAZOS  
2023 REGIONAL FLOOD PLAN

MAP11  
**Borden  
County**

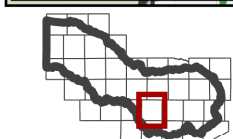
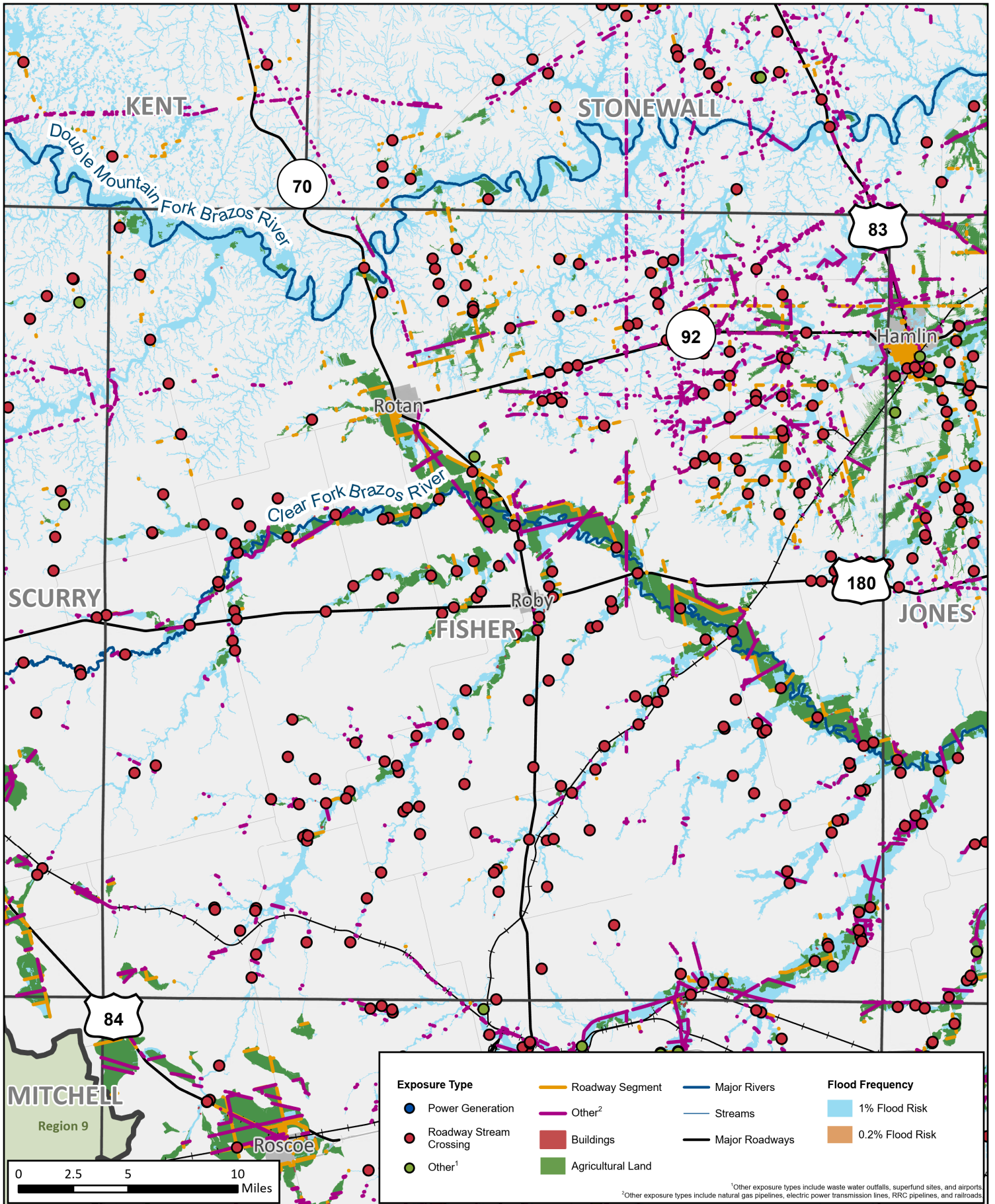


# Future Condition Flood Exposure

REGION 7 UPPER BRAZOS  
2023 REGIONAL FLOOD PLAN

MAP11  
**Scurry County**

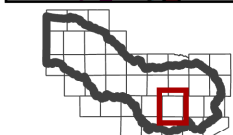
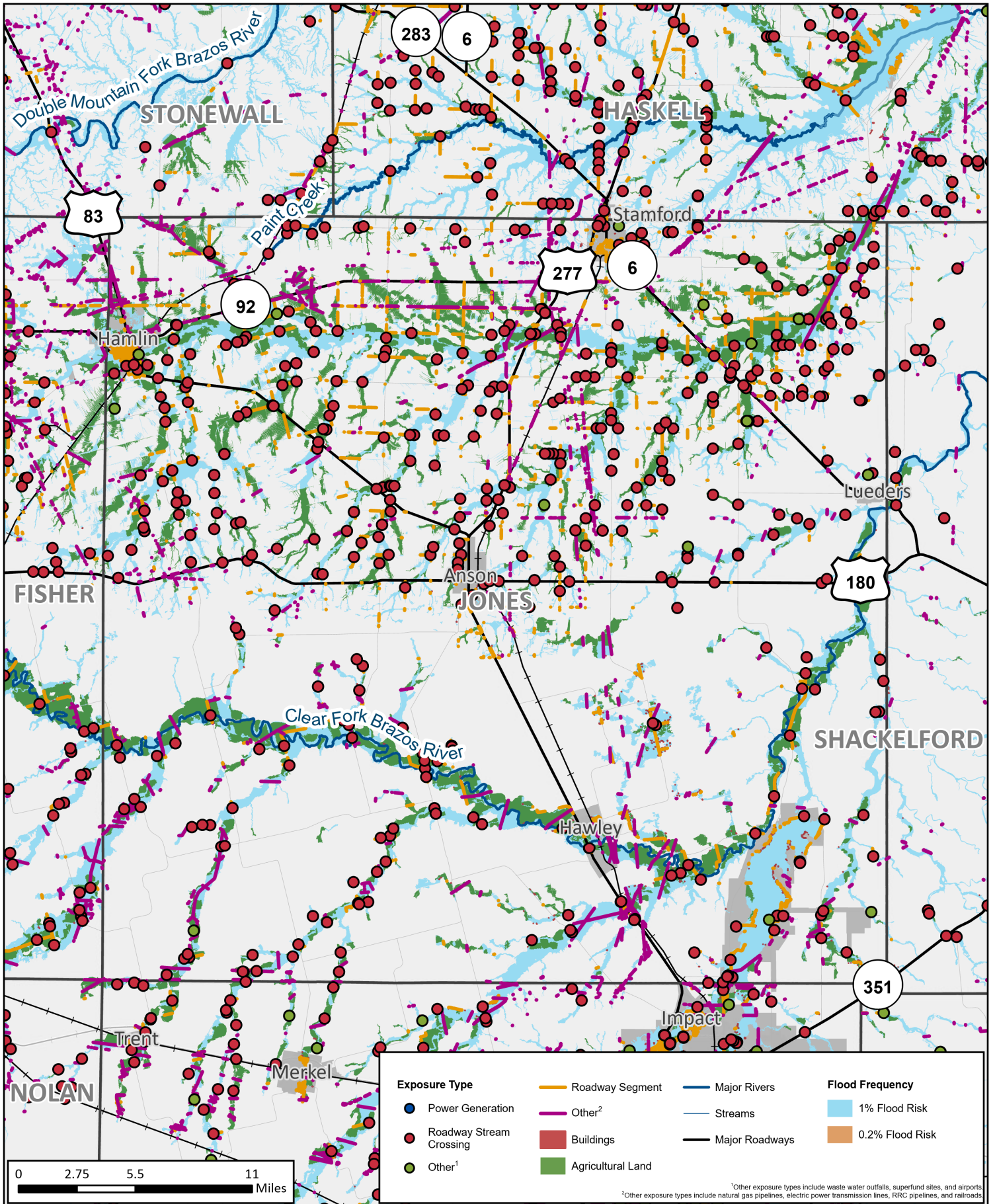




# Future Condition Flood Exposure

REGION 7 UPPER BRAZOS  
2023 REGIONAL FLOOD PLAN

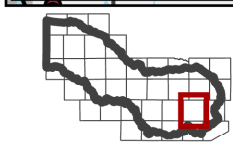
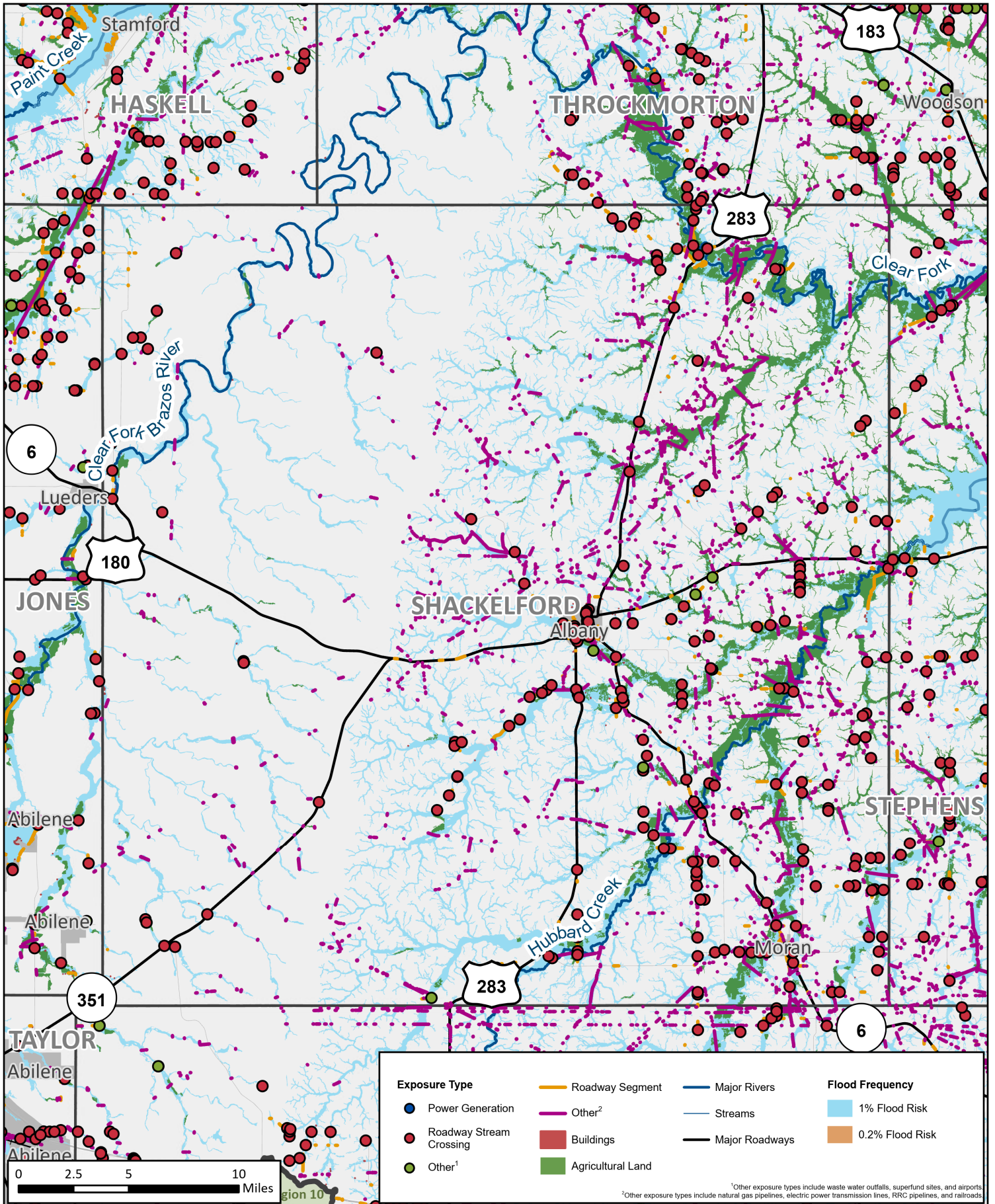
MAP11  
**Fisher County**



# Future Condition Flood Exposure

REGION 7 UPPER BRAZOS  
2023 REGIONAL FLOOD PLAN

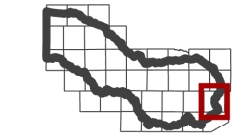
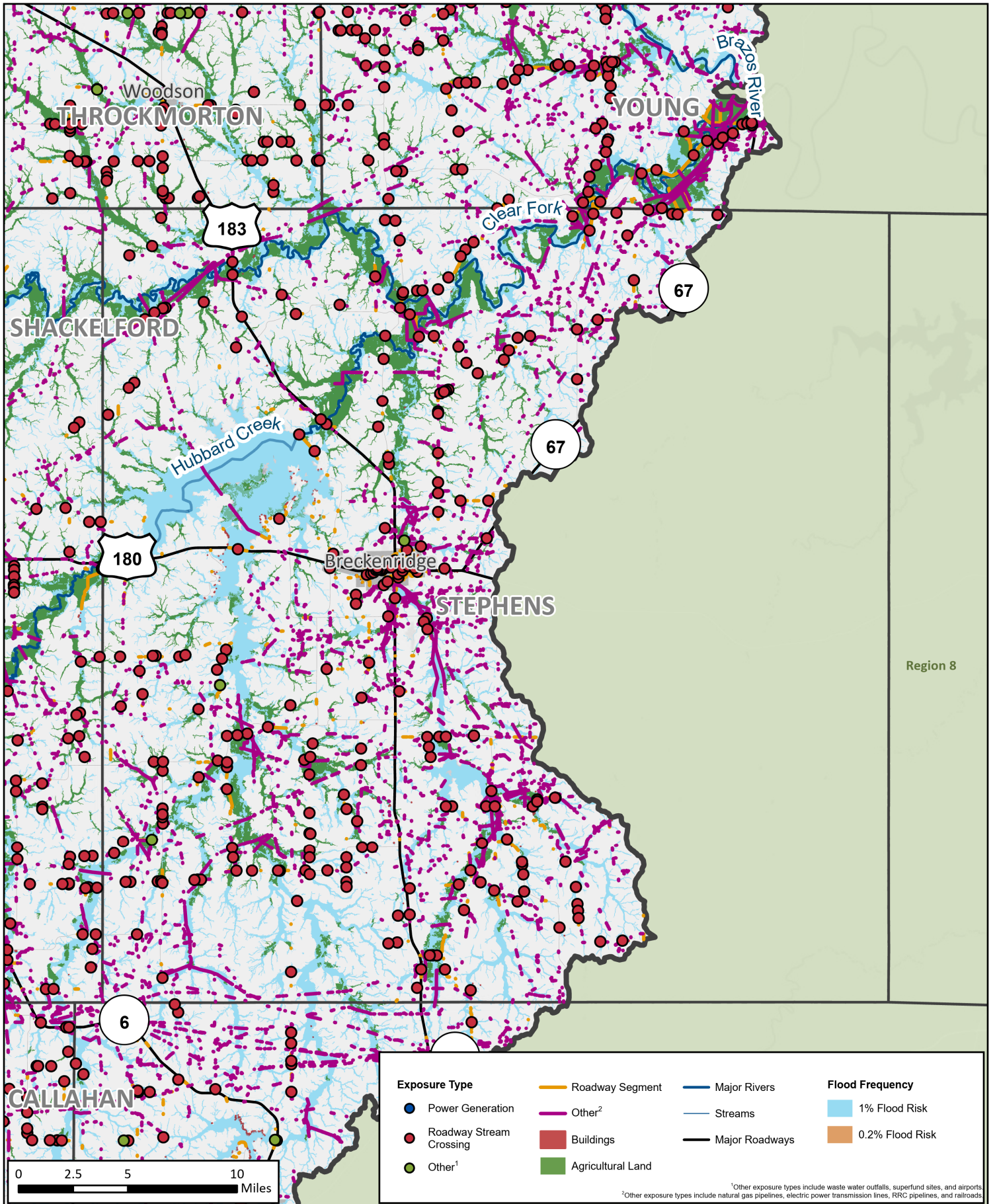
MAP11  
**Jones County**



# Future Condition Flood Exposure

REGION 7 UPPER BRAZOS  
2023 REGIONAL FLOOD PLAN

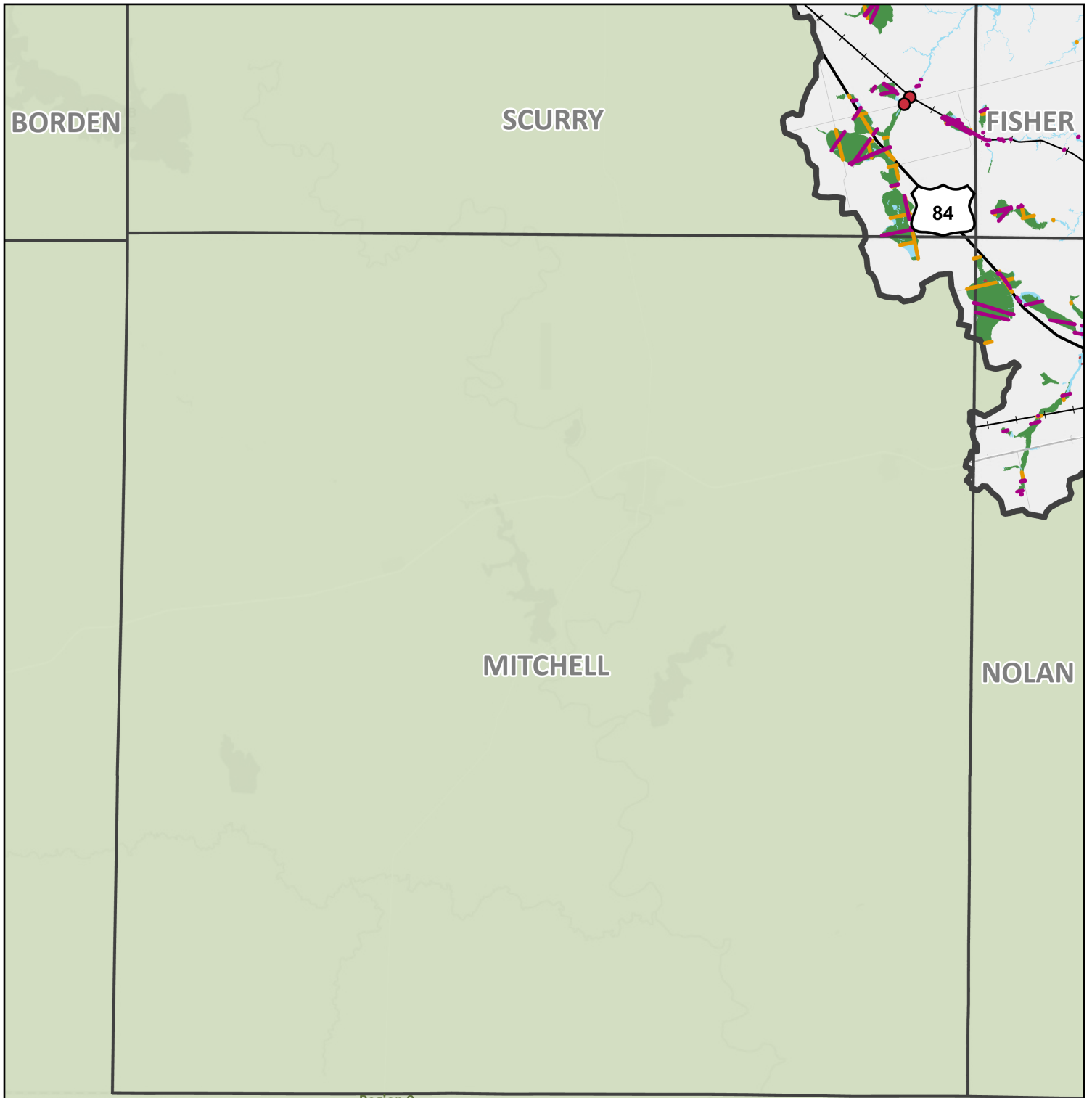
MAP11  
**Shackelford County**



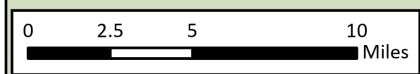
# Future Condition Flood Exposure

REGION 7 UPPER BRAZOS  
2023 REGIONAL FLOOD PLAN

MAP11  
**Stephens County**



Region 9



Exposure Type		Flood Frequency	
Power Generation	Roadway Segment	Major Rivers	1% Flood Risk
Roadway Stream Crossing	Other <sup>2</sup>	Streams	0.2% Flood Risk
Other <sup>1</sup>	Buildings	Major Roadways	
	Agricultural Land		

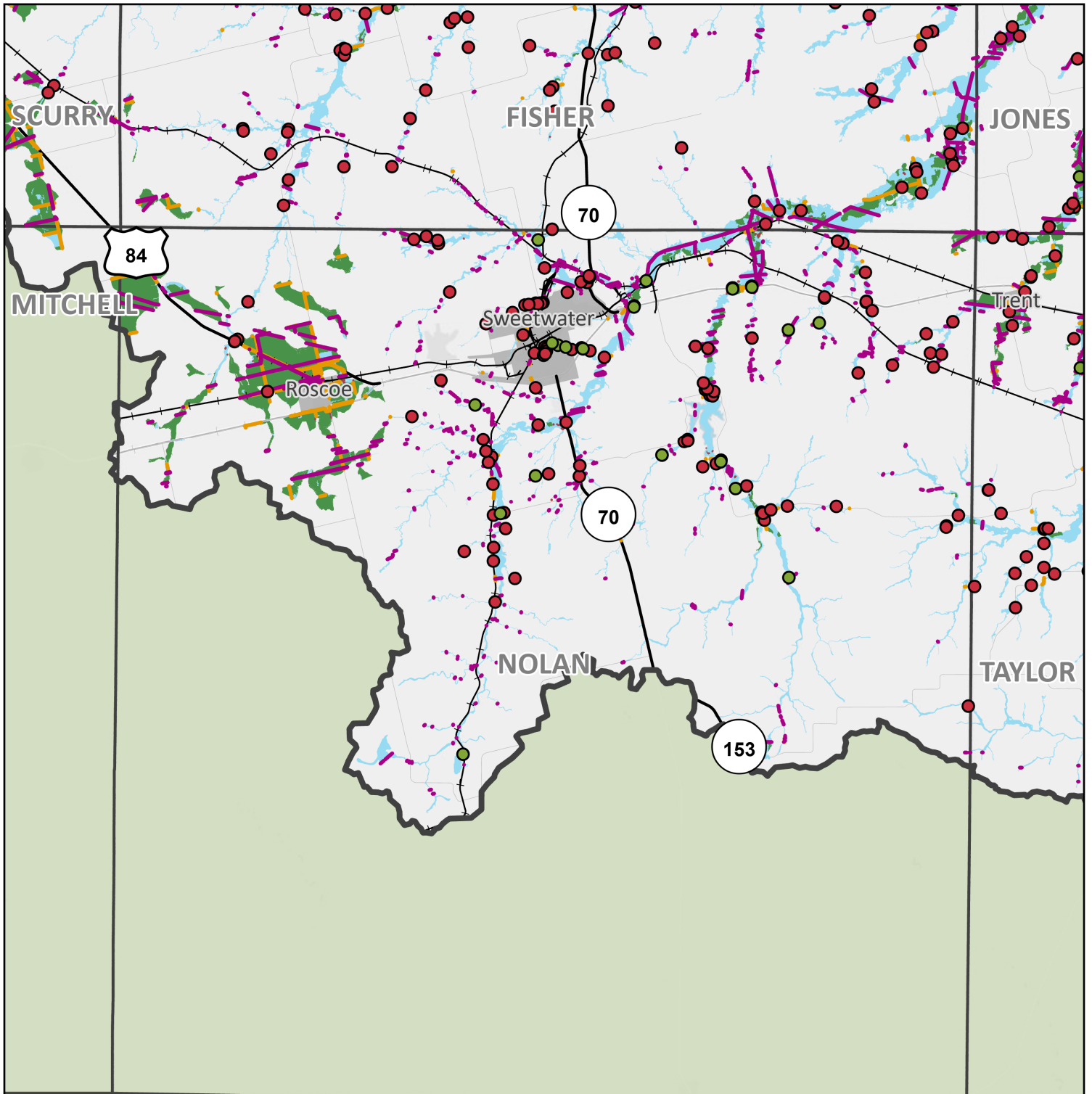
<sup>1</sup>Other exposure types include waste water outfalls, superfund sites, and airports  
<sup>2</sup>Other exposure types include natural gas pipelines, electric power transmission lines, RRC pipelines, and railroads



# Future Condition Flood Exposure

REGION 7 UPPER BRAZOS  
2023 REGIONAL FLOOD PLAN

MAP11  
**Mitchell County**



Region 9

**Exposure Type**

- Power Generation
- Roadway Stream Crossing
- Other<sup>1</sup>

— Roadway Segment

— Other<sup>2</sup>

■ Buildings

■ Agricultural Land

— Major Rivers


— Streams

— Major Roadways

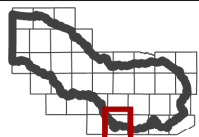
**Flood Frequency**

■ 1% Flood Risk

■ 0.2% Flood Risk



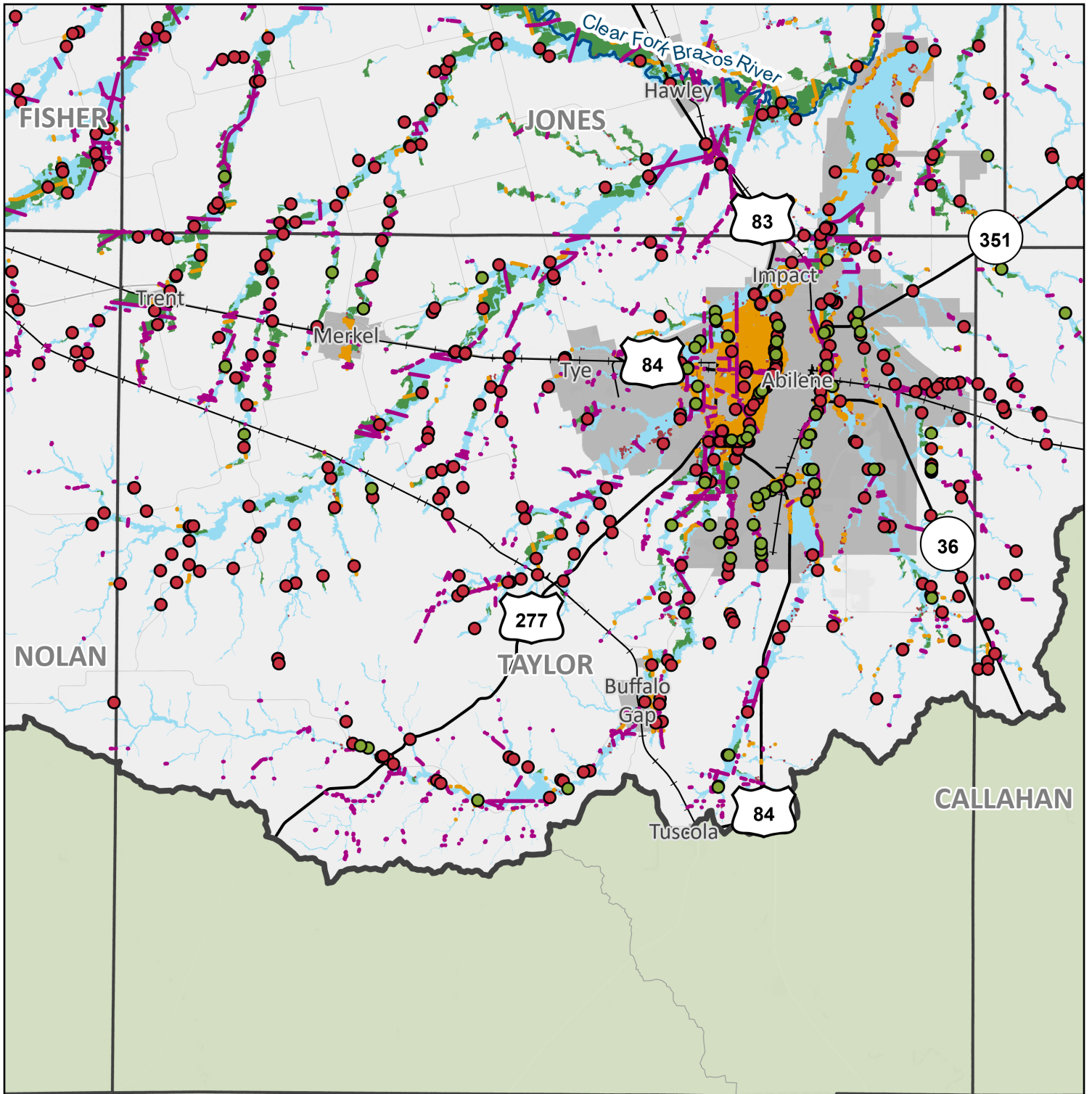
<sup>1</sup>Other exposure types include waste water outfalls, superfund sites, and airports  
<sup>2</sup>Other exposure types include natural gas pipelines, electric power transmission lines, RRC pipelines, and railroads



# Future Condition Flood Exposure

REGION 7 UPPER BRAZOS  
 2023 REGIONAL FLOOD PLAN

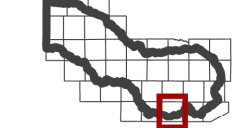
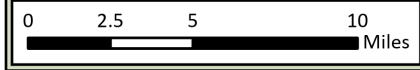
MAP11  
**Nolan County**



Region 9 Region 10

Exposure Type		Flood Frequency	
Power Generation	Roadway Segment	1% Flood Risk	Major Rivers
Roadway Stream Crossing	Other <sup>2</sup>	0.2% Flood Risk	Streams
Other <sup>1</sup>	Buildings		Major Roadways
	Agricultural Land		

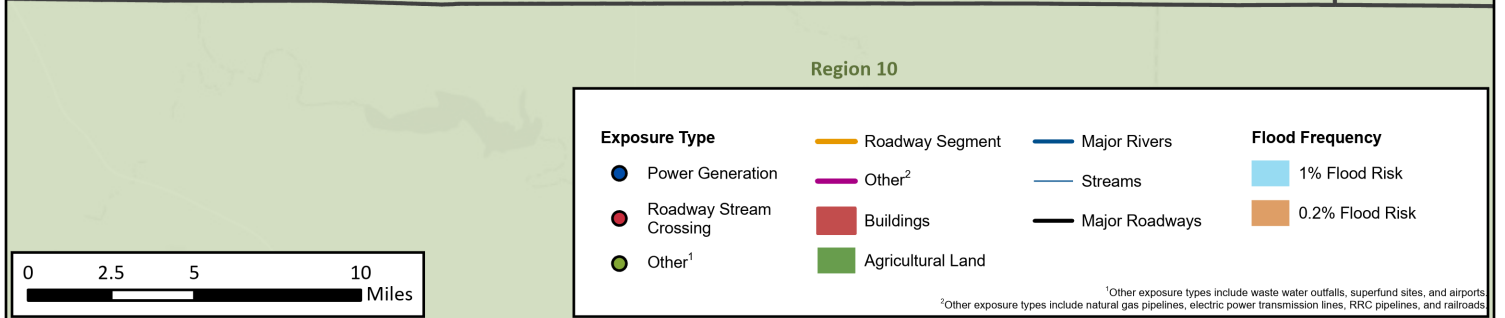
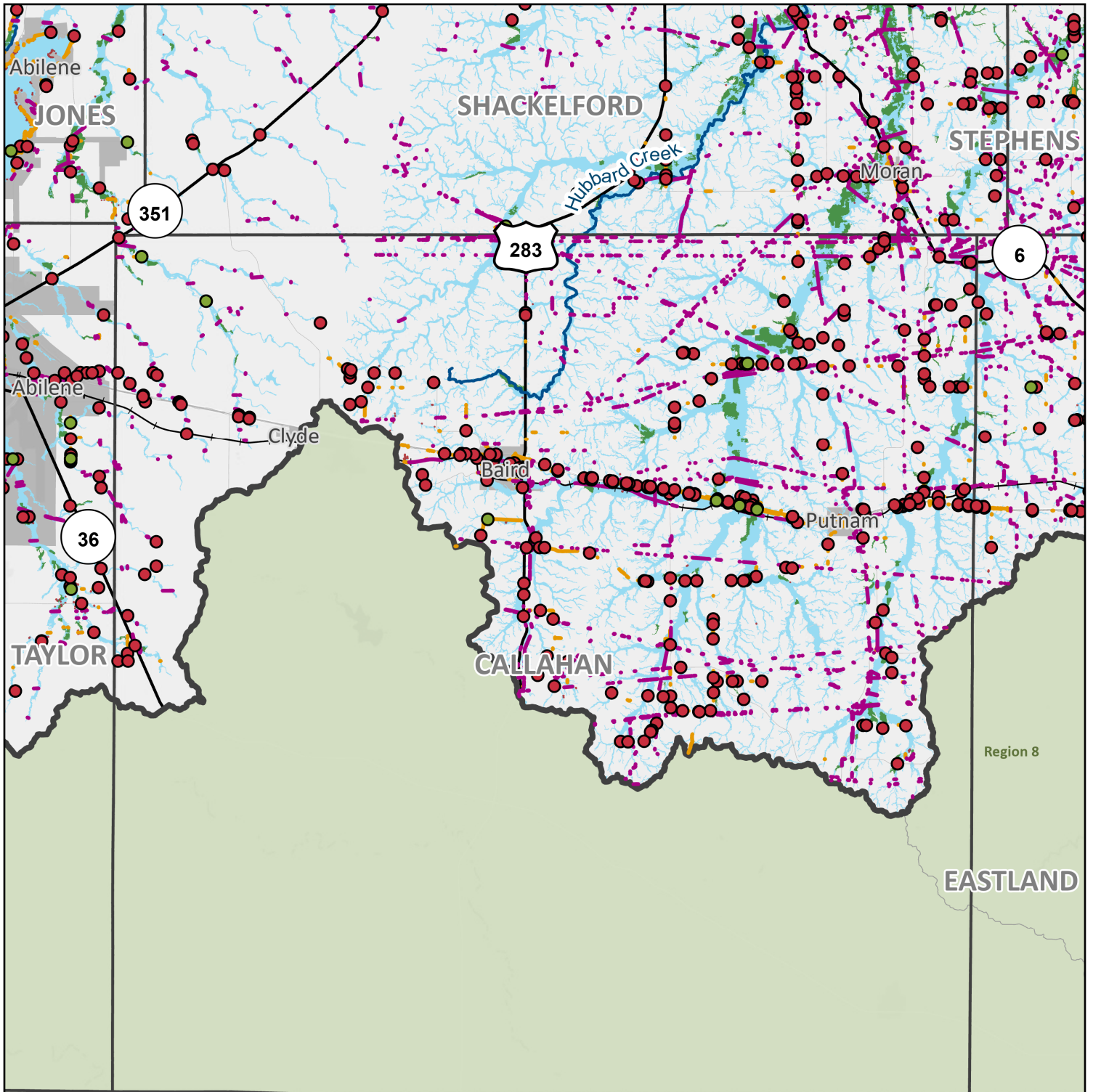
<sup>1</sup>Other exposure types include waste water outfalls, superfund sites, and airports  
<sup>2</sup>Other exposure types include natural gas pipelines, electric power transmission lines, RRC pipelines, and railroads



# Future Condition Flood Exposure

REGION 7 UPPER BRAZOS  
2023 REGIONAL FLOOD PLAN

MAP11  
**Taylor County**

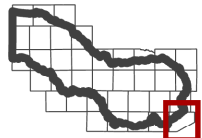
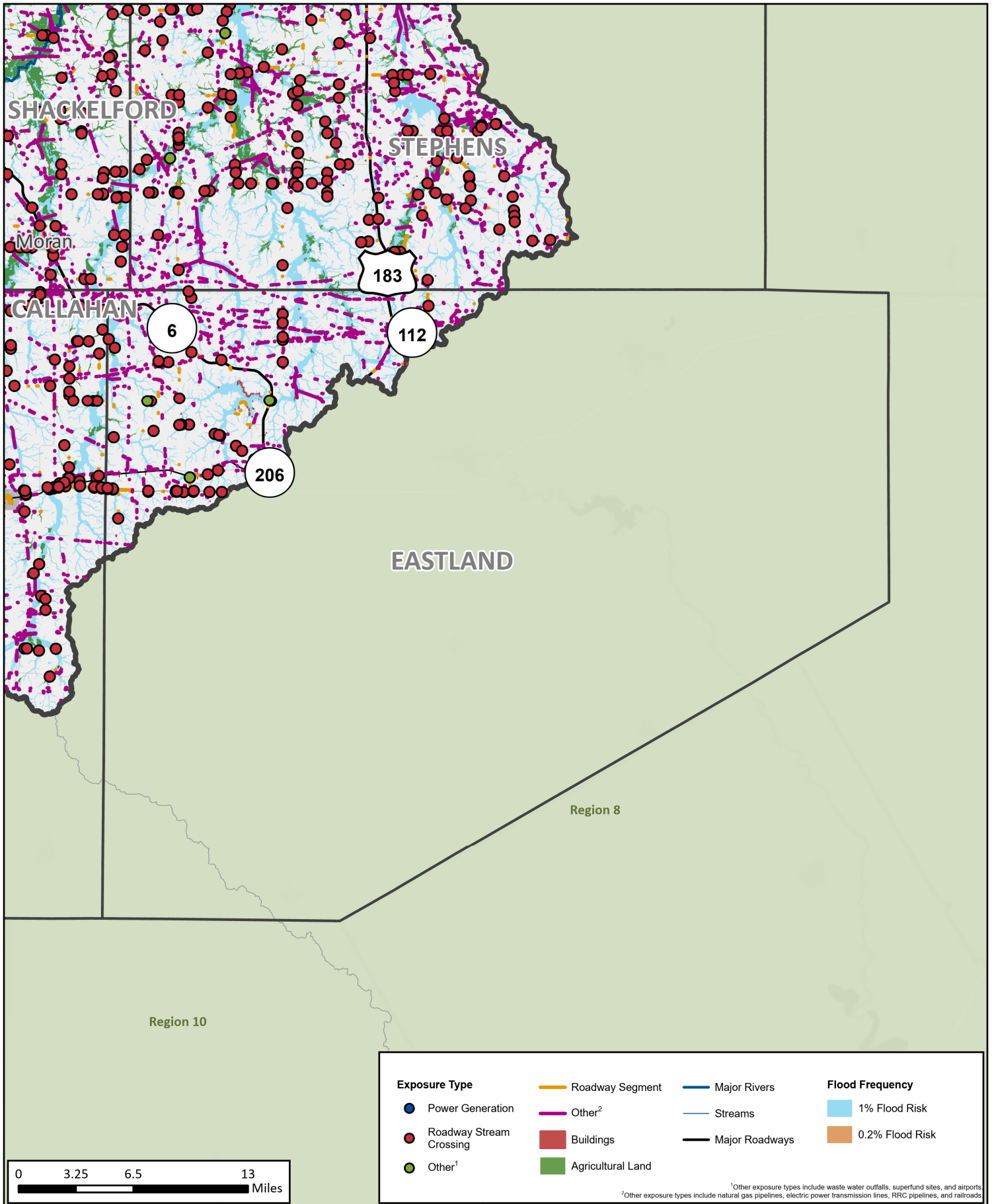


# Future Condition Flood Exposure

REGION 7 UPPER BRAZOS  
2023 REGIONAL FLOOD PLAN

MAP11  
**Callahan County**





# Future Condition Flood Exposure

## REGION 7 UPPER BRAZOS

### 2023 REGIONAL FLOOD PLAN

MAP11  
**Eastland County**